

TRAFFIC CRASH REPORT

*DENOTES MANDATORY FIELD FOR SUPPLEMENT REPORT

LOCAL REPORT NUMBER*

<input type="checkbox"/> PHOTOS TAKEN <input type="checkbox"/> SECONDARY CRASH <input type="checkbox"/> PRIVATE PROPERTY		<input type="checkbox"/> OH-2 <input type="checkbox"/> OH-3 <input type="checkbox"/> OH-1P <input type="checkbox"/> OTHER		LOCAL INFORMATION REPORTING AGENCY NAME* City of Kent Police		2,0,2,0 - 0,0,0,2,0,4,4,4	
COUNTY* 6,7 LOCALITY* 1-CITY 1 2-VILLAGE 3-TOWNSHIP		LOCATION: CITY, VILLAGE, TOWNSHIP* Kent		NCIC* 0,6,7,0,3		HIT/SKIP 1-SOLVED 2-UNSOLVED 0,2	
ROUTE TYPE S,R ROUTE NUMBER 59 PREFIX 3		LOCATION ROAD NAME MAIN		ROAD TYPE S,T		CRASH DATE / TIME* 12,14,20,20 / 16,35	
ROUTE TYPE ROUTE NUMBER PREFIX		REFERENCE ROAD NAME (ROAD, MILEPOST, HOUSE #) 1720		ROAD TYPE		CRASH SEVERITY 1-FATAL 2-SERIOUS INJURY SUSPECTED 3-MINOR INJURY SUSPECTED 4-INJURY POSSIBLE 5-PROPERTY DAMAGE ONLY 5	
REFERENCE POINT 1-INTERSECTION 2-MILE POST 3-HOUSE # 3		DIRECTION FROM REFERENCE 1-NORTH 2-SOUTH 3-EAST 4-WEST		ROUTE TYPE IR - INTERSTATE ROUTE(TP) US - FEDERAL US ROUTE SR - STATE ROUTE CR - NUMBERED COUNTY ROUTE TR - NUMBERED TOWNSHIP ROUTE		ROAD TYPE AL - ALLEY AV - AVENUE BL - BOULEVARD CR - CIRCLE CT - COURT DR - DRIVE HE - HEIGHTS	
DISTANCE FROM REFERENCE 1-MILES 2- FEET 3-YARDS		DIRECTION FROM REFERENCE 1-NORTH 2-SOUTH 3-EAST 4-WEST		ROAD TYPE HW - HIGHWAY LA - LANE MP - MILEPOST OV - OVAL PK - PARKWAY PI - PIKE PL - PLACE		INTERSECTION RELATED <input checked="" type="checkbox"/> WITHIN INTERSECTION OR ON APPROACH <input type="checkbox"/> WITHIN INTERCHANGE AREA ROADWAY <input type="checkbox"/> ROADWAY DIVIDED	
LOCATION OF FIRST HARMFUL EVENT 1- ON ROADWAY 2- ON SHOULDER 3- IN MEDIAN 4- ON ROADSIDE 5- ON GORE 6- OUTSIDE TRAFFIC WAY 7- ON RAMP 8- OFF RAMP		MANNER OF CRASH COLLISION/IMPACT 1- NOT COLLISION BETWEEN TWO MOTOR VEHICLES IN TRANSPORT 2- REAR-END 3- HEAD-ON		DIRECTION OF TRAVEL 1- NORTH 2- SOUTH 3- EAST 4- WEST		MEDIAN TYPE 1- DIVIDED FLUSH MEDIAN (<4 FEET) 2- DIVIDED FLUSH MEDIAN (≥4 FEET) 3- DIVIDED, DEPRESSED MEDIAN 4- DIVIDED, RAISED MEDIAN (ANY TYPE) 9- OTHER/UNKNOWN	
<input type="checkbox"/> WORK ZONE RELATED <input type="checkbox"/> WORKERS PRESENT <input type="checkbox"/> LAW ENFORCEMENT PRESENT <input type="checkbox"/> ACTIVE SCHOOL ZONE		WORK ZONE TYPE 1- LANE CLOSURE 2- LANE SHIFT/CROSSOVER 3- WORK ON SHOULDER OR MEDIAN 4- INTERMITTENT OR MOVING WORK 5- OTHER		LOCATION OF CRASH IN WORK ZONE 1- BEFORE THE 1ST WORK ZONE WARNING SIGN 2- ADVANCE WARNING AREA 3- TRANSITION AREA 4- ACTIVITY AREA 5- TERMINATION AREA		CONTOUR 1 1-STRAIGHT LEVEL 2-STRAIGHT GRADE 3-CURVE LEVEL 4-CURVE GRADE 9- OTHER/UNKNOWN	
LIGHT CONDITION 1- DAYLIGHT 2- DAWN/DUSK 3- DARK - LIGHTED ROADWAY 4- DARK - ROADWAY NOT LIGHTED 5- DARK - UNKNOWN ROADWAY LIGHTING 9- OTHER / UNKNOWN		WEATHER 1- CLEAR 2- CLOUDY 3- FOG, SMOG, SMOKE 4- RAIN 5- SLEET, HAIL		6- SNOW 7- SEVERE CROSSWINDS 8- BLOWING SAND, SOIL, DIRT, SNOW 9- FREEZING RAIN OR FREEZING DRIZZLE 99- OTHER / UNKNOWN		CONDITIONS 1 1- DRY 2- WET 3- SNOW 4- ICE 5- SAND, MUD, DIRT, OIL, GRAVEL 6- WATER (STANDING, MOVING) 7- SLUSH 9- OTHER/UNKNOWN	
SURFACE 2 1- CONCRETE 2- BLACKTOP, BITUMINOUS, ASPHALT 3- BRICK/BLOCK 4- SLAG, GRAVEL, STONE 5- DIRT 9- OTHER/UNKNOWN		NARRATIVE UNIT 1 WAS STOPPED AT A RED LIGHT ON E. MAIN ST. AT 1720 E. MAIN ST. UNIT 2 WAS TRAVELING DIRECTLY BEHIND UNIT 1. UNIT 2 STATED THAT SHE SHIFTED HER WEIGHT IN HER VEHICLE AND WHEN SHE DID SO, HER FOOT SLIPPED OFF THE BRAKE. UNIT 2 STRUCK UNIT 1 IN THE REAR, CAUSING DAMAGE TO UNIT 1.					
CRASH REPORTED DATE / TIME 12,14,20,20 / 16,35		DISPATCH DATE / TIME 12,14,20,20 / 16,37		ARRIVAL DATE / TIME 12,14,20,20 / 16,41		SCENE CLEARED DATE / TIME 12,14,20,20 / 16,57	
TOTAL TIME ROADWAY CLOSED 0 0 0		OTHER INVESTIGATION TIME 0 2 0		TOTAL MINUTES 0 4 0		REPORT TAKEN BY <input checked="" type="checkbox"/> POLICE AGENCY <input type="checkbox"/> MOTORIST	
OFFICER'S NAME* Lipcsey, Nicole		CHECKED BY OFFICER'S NAME* Short, Jason M		OFFICER'S BADGE NUMBER* 2 1 2		CHECKED BY OFFICER'S BADGE NUMBER* 2 2 8	
SUPPLEMENT (CORRECTION OR ADDITION TO THIS REPORT)		INDICATE THE NORTH DIRECTION WITH AN "N" ON THE COMPASS DIAGRAM.					

UNIT # **0, 1** OWNER NAME: LAST, FIRST, MIDDLE (OR AS GIVEN) **SHUKRI, LUALI, ESMAIL M**
 OWNER ADDRESS: STREET, CITY, STATE, ZIP (OR AS GIVEN) **6600 ALPHA DR 134, Franklin Twp, OH 44240**
 COMMERCIAL CARRIER: NAME, ADDRESS, CITY, STATE, ZIP _____ COMMERCIAL CARRIER PHONE: (INCLUDE AREA CODE) _____

LP STATE **OH** LICENSE PLATE # **LO2Y** VEHICLE IDENTIFICATION # **1G6AH5SX7D0176217** VEHICLE YEAR **2013** VEHICLE MAKE **Cadillac**
 INSURANCE VERIFIED INSURANCE COMPANY **PROGRESSIVE** INSURANCE POLICY # **927565936** COLOR **BLK** VEHICLE MODEL **ATS**

TYPE OF USE: COMMERCIAL GOVERNMENT IN EMERGENCY RESPONSE
 INTERLOCK DEVICE EQUIPPED HIT/SKIP UNIT #OCCUPANTS **0, 1** VEHICLE WEIGHT GVWR/GCWR: 1 - <10K LBS, 2 - 10,001 - 26K LBS, 3 - >26K LBS
 HAZARDOUS MATERIAL: MATERIAL RELEASED PLACARD # _____

- UNIT TYPE **0, 1** # OF TRAILING UNITS _____
- | | | | | |
|-----------------------------|------------------------------------|------------------------|--|----------------------------|
| 1 - PASSENGER CAR | 7 - MOTORCYCLE 2-WHEELED | 12 - GOLF CART | 18 - LIMO (LIVERY VEHICLE) | 23 - PEDESTRIAN / SKATER |
| 2 - PASSENGER VAN (MINIVAN) | 8 - MOTORCYCLE 3-WHEELED | 13 - SNOWMOBILE | 19 - BUS (6+ PASSENGERS) | 24 - WHEELCHAIR (ANY TYPE) |
| 3 - SPORT UTILITY VEHICLE | 9 - AUTOCYCLE | 14 - SINGLE UNIT TRUCK | 20 - OTHER VEHICLE | 25 - OTHER NON-MOTORIST |
| 4 - PICK UP | 10 - MOPED OR MOTORIZED BICYCLE | 15 - SEMI-TRACTOR | 21 - HEAVY EQUIPMENT | 26 - BICYCLE |
| 5 - CARGO VAN | 11 - ALL TERRAIN VEHICLE (ATV/UTV) | 16 - FARM EQUIPMENT | 22 - ANIMAL WITH RIDER OR ANIMAL-DRAWN VEHICLE | 27 - TRAIN |
| 6 - VAN (9-15 SEATS) | | 17 - MOTORHOME | | 99 - UNKNOWN OR HIT/SKIP |

WAS VEHICLE OPERATING IN AUTONOMOUS MODE WHEN CRASH OCCURRED? **2** AUTONOMOUS MODE LEVEL **0**

1 - YES 2 - NO 9 - OTHER / UNKNOWN

0 - NO AUTOMATION 1 - DRIVER ASSISTANCE 2 - PARTIAL AUTOMATION 3 - CONDITIONAL AUTOMATION 4 - HIGH AUTOMATION 5 - FULL AUTOMATION 9 - UNKNOWN

- SPECIAL FUNCTION **0, 1**
- | | | | | |
|-----------------------------|------------------------|-----------------------------|----------------------------|----------------------|
| 1 - NONE | 6 - BUS - CHARTER/TOUR | 11 - FIRE | 16 - FARM | 21 - MAIL CARRIER |
| 2 - TAXI | 7 - BUS - INTERCITY | 12 - MILITARY | 17 - MOVING | 99 - OTHER / UNKNOWN |
| 3 - ELECTRONIC RIDE SHARING | 8 - BUS - SHUTTLE | 13 - POLICE | 18 - SNOW REMOVAL | |
| 4 - SCHOOL TRANSPORT | 9 - BUS - OTHER | 14 - PUBLIC UTILITY | 19 - TOWING | |
| 5 - BUS - TRANSIT/COMMUTER | 10 - AMBULANCE | 15 - CONSTRUCTION EQUIPMENT | 23 - SAFETY SERVICE PATROL | |

- CARGO BODY TYPE **0, 1**
- | | | | | |
|---|---|----------------------------------|----------------|-----------------------|
| 1 - NO CARGO BODY TYPE / NOT APPLICABLE | 3 - VEHICLE TOWING ANOTHER MOTORVEHICLE | 5 - INTERMODAL CONTAINER CHASSIS | 8 - POLE | 12 - CONCRETE MIXER |
| 2 - BUS | 4 - LOGGING | 6 - CARGO VAN ENCLOSED BOX | 9 - CARGO TANK | 13 - AUTO TRANSPORTER |
| | | 7 - GRAIN/CHIPS/GRAVEL | 10 - FLAT BED | 14 - GARBAGE/REFUSE |
| | | | 11 - DUMP | 99 - OTHER / UNKNOWN |

- VEHICLE DEFECTS
- | | | | | |
|------------------|------------------|---------------------------------|-----------------------------------|----------------------|
| 1 - TURN SIGNALS | 4 - BRAKES | 7 - WORN OR SLICK TIRES | 9 - MOTOR TROUBLE | 99 - OTHER / UNKNOWN |
| 2 - HEAD LAMPS | 5 - STEERING | 8 - TRAILER EQUIPMENT DEFECTIVE | 10 - DISABLED FROM PRIOR ACCIDENT | |
| 3 - TAIL LAMPS | 6 - TIRE BLOWOUT | | | |

- NON-MOTORIST LOCATION AT IMPACT
- | | | | | |
|---------------------------------------|----------------------------------|-------------------------|---------------------------------|--|
| 1 - INTERSECTION - MARKED CROSSWALK | 3 - INTERSECTION - OTHER | 6 - BICYCLE LANE | 9 - MEDIAN/CROSSING ISLAND | 12 - FIRST RESPONDER AT INCIDENT SCENE |
| 2 - INTERSECTION - UNMARKED CROSSWALK | 4 - MIDBLOCK - MARKED CROSSWALK | 7 - SHOULDER / ROADSIDE | 10 - DRIVEWAY ACCESS | 99 - OTHER / UNKNOWN |
| | 5 - TRAVEL LANE - OTHER LOCATION | 8 - SIDEWALK | 11 - SHARED USE PATHS OR TRAILS | |

- ACTION **4** PRE-CRASH ACTIONS **1, 1**
- | | | | | |
|----------------------------|------------------------|------------------------------------|--|--|
| 1 - NON-CONTACT | 1 - STRAIGHT AHEAD | 7 - MAKING U-TURN | 13 - NEGOTIATING A CURVE | 18 - APPROACHING OR LEAVING VEHICLE |
| 2 - NON-COLLISION | 2 - BACKING | 8 - ENTERING TRAFFIC LANE | 14 - ENTERING OR CROSSING SPECIFIED LOCATION | 19 - STANDING |
| 3 - STRIKING | 3 - CHANGING LANES | 9 - LEAVING TRAFFIC LANE | 15 - WALKING, RUNNING, JOGGING, PLAYING | 20 - OTHER NON-MOTORIST |
| 4 - STRUCK | 4 - OVERTAKING/PASSING | 10 - PARKED | 16 - WORKING | 21 - STANDING OUTSIDE DISABLED VEHICLE |
| 5 - BOTH STRIKING & STRUCK | 5 - MAKING RIGHT TURN | 11 - SLOWING OR STOPPED IN TRAFFIC | 17 - PUSHING VEHICLE | 99 - OTHER / UNKNOWN |
| 9 - OTHER / UNKNOWN | 6 - MAKING LEFT TURN | 12 - DRIVERLESS | | |

- CONTRIBUTING CIRCUMSTANCES **0, 1**
- | | | | | |
|----------------------|--------------------------------|--|-------------------------------------|--------------------------------|
| 1 - NONE | 7 - LEFT OF CENTER | 13 - IMPROPER START FROM A PARKED POSITION | 17 - VISION OBSTRUCTION | 21 - LYING IN ROADWAY |
| 2 - FAILURE TO YIELD | 8 - FOLLOWING TOO CLOSE / ACDA | 14 - STOPPED OR PARKED ILLEGALLY | 18 - OPERATING DEFECTIVE EQUIPMENT | 22 - NOT DESCENDIBLE |
| 3 - RAN RED LIGHT | 9 - IMPROPER LANE CHANGE | 15 - SWERVING TO AVOID | 19 - LOAD SHIFTING/FALLING/SPILLING | 23 - OPENING DOOR INTO ROADWAY |
| 4 - RAN STOP SIGN | 10 - IMPROPER PASSING | 16 - WRONG WAY | 20 - IMPROPER CROSSING | 99 - OTHER IMPROPER ACTION |
| 5 - UNSAFE SPEED | 11 - DROVE OFF ROAD | | | |
| 6 - IMPROPER TURN | 12 - IMPROPER BACKING | | | |

- SEQUENCE OF EVENTS **1, 2, 0**
- | | | | | |
|-------------------------------------|-------------------------|--|---------------------------------|---|
| 1 - OVERTURN/ROLLOVER | 6 - EQUIPMENT FAILURE | 11 - CROSS CENTERLINE - OPPOSITE DIRECTION OF TRAVEL | 16 - RAILWAY VEHICLE | 22 - WORK ZONE MAINTENANCE EQUIPMENT |
| 2 - FIRE/EXPLOSION | 7 - SEPARATION OF WRETS | 12 - DOWNHILL RUNAWAY | 17 - ANIMAL - "ARM" | 23 - STRUCK BY FALLING, SHIFTING CARGO OR ANYTHING SET IN MOTION BY A MOTOR VEHICLE |
| 3 - IMMERSION | 8 - RAN OFF ROAD RIGHT | 13 - OTHER NON-COLLISION | 18 - ANIMAL - DEER | 24 - OTHER MOVABLE OBJECT |
| 4 - JACKKNIFE | 9 - RAN OFF ROAD LEFT | 14 - PEDESTRIAN | 19 - ANIMAL - OTHER | |
| 5 - CARGO / EQUIPMENT LOSS OR SHIFT | 10 - CROSS MEDIAN | 15 - PEDESTRIAN | 20 - MOTOR VEHICLE IN TRANSPORT | |
| | | | 21 - PARKED MOTOR VEHICLE | |

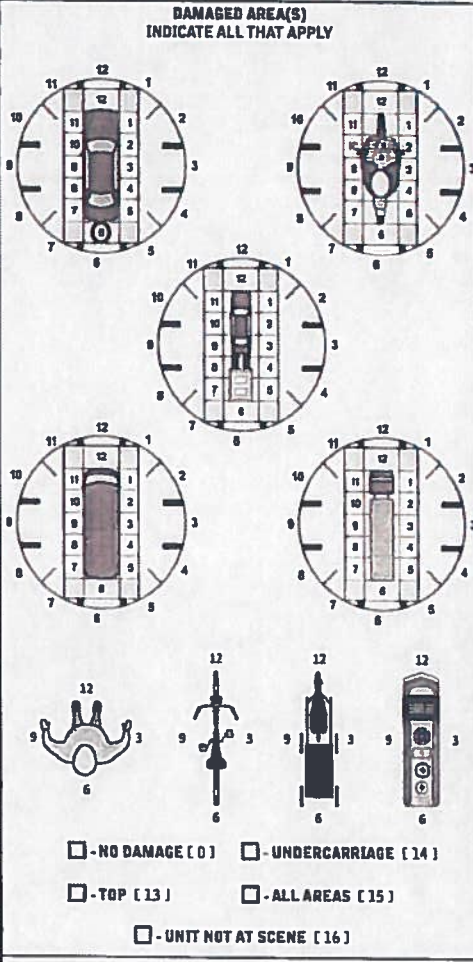
- COLLISION WITH FIXED OBJECT - STRUCK
- | | | | | |
|--|-------------------------------|---------------------------------|-------------------|--------------------------------------|
| 25 - IMPACT ATTENUATOR / CRASH CUSHION | 31 - GUARDRAIL END | 37 - TRAFFIC SIGN POST | 43 - CURB | 50 - WORK ZONE MAINTENANCE EQUIPMENT |
| 26 - BRIDGE OVERHEAD STRUCTURE | 32 - PORTABLE BARRIER | 38 - OVERHEAD SIGN POST | 44 - DITCH | 51 - WALL |
| 27 - BRIDGE PIER OR ABUTMENT | 33 - MEDIAN CABLE BARRIER | 39 - LIGHT / LUMINARIES SUPPORT | 45 - EMBANKMENT | 52 - BUILDING |
| 28 - BRIDGE PARAPET | 34 - MEDIAN GUARDRAIL BARRIER | 40 - UTILITY POLE | 46 - FENCE | 53 - TUNNEL |
| 29 - BRIDGE RAIL | 35 - MEDIAN CONCRETE BARRIER | 41 - OTHER POST POLE OR SUPPORT | 47 - MAILBOX | 54 - OTHER FIXED OBJECT |
| 30 - GUARDRAIL FACE | 36 - MEDIAN OTHER BARRIER | 42 - CULVERT | 48 - TREE | 99 - OTHER / UNKNOWN |
| | | | 49 - FIRE HYDRANT | |

FIRST HARMFUL EVENT **1** MOST HARMFUL EVENT **1**

LOCAL REPORT NUMBER **2020-00020444**

DAMAGE DAMAGE SCALE **2**

1 - NONE 3 - FUNCTIONAL DAMAGE
 2 - MINOR DAMAGE 4 - DISABLING DAMAGE
 9 - UNKNOWN



INITIAL POINT OF CONTACT **0, 6**

0 - NO DAMAGE 14 - UNDERCARRIAGE
 1-12 - REFER TO UNIT DIAGRAM 15 - VEHICLE NOT AT SCENE
 13 - TOP 99 - UNKNOWN

TRAFFIC TRAFFICWAY FLOW **2** TRAFFIC CONTROL **2**

1 - ONE-WAY 2 - TWO-WAY

1 - ROUNDABOUT 4 - STOP SIGN
 2 - SIGNAL 5 - YIELD SIGN
 3 - FLASHER 6 - NO CONTROL

OF THROUGH LANES ON ROAD **4** RAIL GRADE CROSSING **3**

1 - NOT INVOLVED
 2 - INVOLVED-ACTIVE CROSSING
 3 - INVOLVED-PASSIVE CROSSING

UNIT / NON-MOTORIST DIRECTION FROM **4** TO **3**

1 - NORTH 5 - NORTHEAST
 2 - SOUTH 6 - NORTHWEST
 3 - EAST 7 - SOUTHEAST
 4 - WEST 8 - SOUTHWEST
 9 - OTHER / UNKNOWN

UNIT SPEED **0, 0, 0** DETECTED SPEED **1**

1 - STATED / ESTIMATED SPEED
 2 - CALCULATED / EDR
 3 - UNDETERMINED

POSTED SPEED **3, 5**

LOCAL REPORT NUMBER
2020-00020444

UNIT # 0,2 **OWNER NAME: LAST, FIRST, MIDDLE** (SAME AS DRIVER) **HULL, EDGAR, W**
OWNER ADDRESS: STREET, CITY, STATE, ZIP (SAME AS DRIVER)
918 E COOPER AVE, Folly Beach, SC 29439
COMMERCIAL CARRIER: NAME, ADDRESS, CITY, STATE, ZIP _____
COMMERCIAL CARRIER PHONE: INCLUDE AREA CODE _____

DAMAGE
DAMAGE SCALE
1 1 - NONE 3 - FUNCTIONAL DAMAGE
 2 - MINOR DAMAGE 4 - DISABLING DAMAGE
 9 - UNKNOWN

LP STATE S, C **LICENSE PLATE #** _____
VEHICLE IDENTIFICATION # 2, T2, BK1, BA4, FC3, 2, 8, 0, 4, 5 **VEHICLE YEAR** 2, 0, 1, 5 **VEHICLE MAKE** Lexus
 INSURANCE VERIFIED **INSURANCE COMPANY** STATE FARM **INSURANCE POLICY #** 5528697F2440B **COLOR** GRY **VEHICLE MODEL** RX350

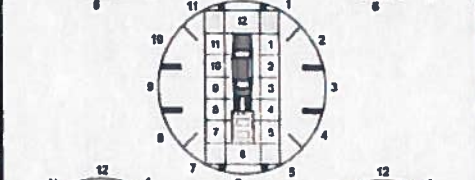
DAMAGED AREA(S)
 INDICATE ALL THAT APPLY

COMMERCIAL **GOVERNMENT** **IN EMERGENCY RESPONSE** **US DOT #** _____
 INTERLOCK DEVICE EQUIPPED **HIT/SKIP UNIT** **#OCCUPANTS** 0, 1 **VEHICLE WEIGHT GVWR/GCWR**
 1 - <10K LBS
 2 - 10,001 - 26K LBS
 3 - >26K LBS **HAZARDOUS MATERIAL**
 MATERIAL RELEASED **CLASS #** _____ **PLACARD ID #** _____
 PLACARD _____



UNIT TYPE 0, 1
 1 - PASSENGER CAR 7 - MOTORCYCLE 2-WHEELED 12 - GOLF CART 18 - LIMO (LIVERY VEHICLE) 23 - PEDESTRIAN / SKATER
 2 - PASSENGER VAN (MINIVAN) 8 - MOTORCYCLE 3-WHEELED 13 - SNOWMOBILE 19 - BUS (6+ PASSENGERS) 24 - WHEELCHAIR (ANY TYPE)
 3 - SPORT UTILITY VEHICLE 9 - AUTOCYCLE 14 - SINGLE UNIT TRUCK 20 - OTHER VEHICLE 25 - OTHER NON-MOTORIST
 4 - PICK UP 10 - MOPED OR MOTORIZED BICYCLE 15 - SEMI-TRACTOR 21 - HEAVY EQUIPMENT 26 - BICYCLE
 5 - CARGO VAN 11 - ALL TERRAIN VEHICLE (ATV / UTV) 16 - FARM EQUIPMENT 22 - ANIMAL WITH RIDER OR ANIMAL-DRAWN VEHICLE 27 - TRAIN
 6 - VAN (9-15 SEATS) 17 - MOTORHOME 99 - UNKNOWN OR HIT/SKIP

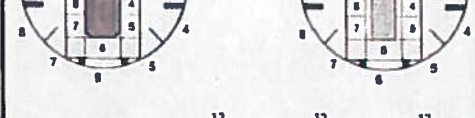
OF TRAILING UNITS _____



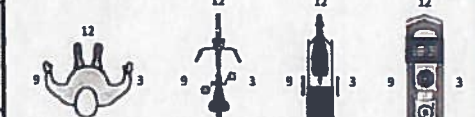
WAS VEHICLE OPERATING IN AUTONOMOUS MODE WHEN CRASH OCCURRED?
2 1 - YES 2 - NO 9 - OTHER / UNKNOWN **AUTONOMOUS MODE LEVEL** 0
 0 - NO AUTOMATION 3 - CONDITIONAL AUTOMATION 9 - UNKNOWN
 1 - DRIVER ASSISTANCE 4 - HIGH AUTOMATION
 2 - PARTIAL AUTOMATION 5 - FULL AUTOMATION



SPECIAL FUNCTION 0, 1
 1 - NONE 6 - BUS - CHARTER/TOUR 11 - FIRE 16 - FARM 21 - MAIL CARRIER
 2 - TAXI 7 - BUS - INTERCITY 12 - MILITARY 17 - MOWING 99 - OTHER / UNKNOWN
 3 - ELECTRONIC RIDE SHARING 8 - BUS - SHUTTLE 13 - POLICE 18 - SNOW REMOVAL
 4 - SCHOOL TRANSPORT 9 - BUS - OTHER 14 - PUBLIC UTILITY 19 - TOWING
 5 - BUS - TRANSIT/COMMUTER 10 - AMBULANCE 15 - CONSTRUCTION EQUIPMENT 20 - SAFETY SERVICE PATROL



CARGO BODY TYPE 0, 1
 1 - NO CARGO BODY TYPE / NOT APPLICABLE 3 - VEHICLE TOWING ANOTHER MOTOR VEHICLE 5 - INTERMODAL CONTAINER CHASSIS 8 - POLE 12 - CONCRETE MIXER
 2 - BUS 4 - LOGGING 6 - CARGO VAN/ENCLOSED BOX 9 - CARGO TANK 13 - AUTO TRANSPORTER
 7 - GRAINCRIPPS/GRAVEL 11 - DUMP 10 - FLAT BED 14 - GARBAGE/REFUSE 99 - OTHER / UNKNOWN



VEHICLE DEFECTS
 1 - TURN SIGNALS 4 - BRAKES 7 - WORN OR SLICK TIRES 9 - MOTOR TROUBLE 99 - OTHER / UNKNOWN
 2 - HEAD LAMPS 5 - STEERING 8 - TRAILER EQUIPMENT DEFECTIVE 10 - DISABLED FROM PRIOR ACCIDENT
 3 - TAIL LAMPS 6 - TIRE BLOWOUT



- NO DAMAGE [0] - UNDERCARRIAGE [14]
 - TOP [13] - ALL AREAS [15]
 - UNIT NOT AT SCENE [16]

NON-MOTORIST LOCATION AT IMPACT
 1 - INTERSECTION - MARKED CROSSWALK 3 - INTERSECTION - OTHER 6 - BICYCLE LANE 9 - MEDIAN/CROSSING ISLAND 12 - FIRST RESPONDER AT INCIDENT SCENE
 2 - INTERSECTION - UNMARKED CROSSWALK 4 - MIDBLOCK - MARKED CROSSWALK 7 - SHOULDER / ROADSIDE 10 - DRIVEWAY ACCESS 99 - OTHER / UNKNOWN
 5 - TRAVEL LANE - OTHER LOCATION 8 - SIDEWALK 11 - SHARED USE PATHS OR TRAILS

INITIAL POINT OF CONTACT
 0 - NO DAMAGE 14 - UNDERCARRIAGE
1, 2 1-12 - REFER TO UNIT DIAGRAM 15 - VEHICLE NOT AT SCENE
 13 - TOP 99 - UNKNOWN

ACTION 3 **PRE-CRASH ACTIONS** 0, 1
 1 - NON-CONTACT 1 - STRAIGHT AHEAD 7 - MAKING U-TURN 13 - NEGOTIATING A CURVE 18 - APPROACHING OR LEAVING VEHICLE
 2 - NON-COLLISION 2 - BACKING 8 - ENTERING TRAFFIC LANE 14 - ENTERING OR CROSSING SPECIFIED LOCATION 19 - STANDING
 3 - STRIKING 3 - CHANGING LANES 9 - LEAVING TRAFFIC LANE 15 - WALKING, RUNNING, JOGGING, PLAYING 20 - OTHER NON-MOTORIST
 4 - STRUCK 4 - OVERTAKING/PASSING 10 - PARKED 16 - WORKING 21 - STANDING OUTSIDE DISABLED VEHICLE
 5 - BOTH STRIKING & STRUCK 5 - MAKING RIGHT TURN 11 - SLOWING OR STOPPED IN TRAFFIC 17 - PUSHING VEHICLE 99 - OTHER / UNKNOWN
 9 - OTHER / UNKNOWN 6 - MAKING LEFT TURN 12 - DRIVERLESS

CONTRIBUTING CIRCUMSTANCES 0, 8
 1 - NONE 7 - LEFT OF CENTER 13 - IMPROPER START FROM A PARKED POSITION 17 - VISION OBSTRUCTION 21 - LYING IN ROADWAY
 2 - FAILURE TO YIELD 8 - FOLLOWING TOO CLOSE / ACDA 14 - STOPPED OR PARKED ILLEGALLY 18 - OPERATING DEFECTIVE EQUIPMENT 22 - NOT DISCERNIBLE
 3 - RAN RED LIGHT 9 - IMPROPER LANE CHANGE 15 - SWERVING TO AVOID 19 - LOAD SHIFTING/FALLING/SPILLING 23 - OPENING DOOR INTO ROADWAY
 4 - RAN STOP SIGN 10 - IMPROPER PASSING 16 - WRONG WAY 20 - IMPROPER CROSSING 99 - OTHER IMPROPER ACTION
 5 - UNSAFE SPEED 11 - DROVE OFF ROAD 17 - VISION OBSTRUCTION 21 - LYING IN ROADWAY
 6 - IMPROPER TURN 12 - IMPROPER BACKING

TRAFFICWAY FLOW
 1 - ONE-WAY
2 2 - TWO-WAY
TRAFFIC CONTROL
 1 - ROUNDABOUT 4 - STOP SIGN
2 2 - SIGNAL 5 - YIELD SIGN
 3 - FLASHER 6 - NO CONTROL

SEQUENCE OF EVENTS
1, 2, 0 1 - OVERTURN/ROLL/OVER 6 - EQUIPMENT FAILURE 11 - CROSS CENTERLINE - OPPOSITE DIRECTION OF TRAVEL 16 - RAILWAY VEHICLE 22 - WORK ZONE MAINTENANCE EQUIPMENT
 2 - FIRE/EXP./OSION 7 - SEPARATION OF UNITS 12 - DOWNHILL RULAWAY 17 - ANIMAL - FARM 23 - STRUCK BY FALLING, SHIFTING CARGO OR ANYTHING SET IN MOTION BY A MOTOR VEHICLE
 3 - IMMERSION 8 - RAN OFF ROAD RIGHT 13 - OTHER NON-COLLISION 18 - ANIMAL - JEER 24 - OTHER MOVABLE OBJECT
 4 - JACKKNIFE 9 - RAN OFF ROAD LEFT 14 - PEDESTRIAN 19 - ANIMAL - OTHER
 5 - CARGO / EQUIPMENT LOSS OR SHIFT 10 - CROSS MEDIAN 15 - PEDESTRIAN 20 - MOTOR VEHICLE IN TRANSPORT
 6 - IMPROPER TURN 12 - IMPROPER BACKING

OF THROUGH LANES ON ROAD 4
RAIL GRADE CROSSING
 1 - NOT INVOLVED
1 2 - INVOLVED-ACTIVE CROSSING
 3 - INVOLVED-PASSIVE CROSSING

COLLISION WITH FIXED OBJECT - STRUCK
 25 - IMPACT ATTENUATOR / CRASH CUSHION STRUCTURE 31 - GUARDRAIL END 37 - TRAFFIC SIGN POST 43 - CURB 51 - WALL
 26 - BRIDGE OVERHEAD STRUCTURE 32 - PORTABLE BARRIER 38 - OVERHEAD SIGN POST 44 - DITCH 52 - BUILDING
 27 - BRIDGE PIER OR ABUTMENT STRUCTURE 33 - MEDIAN CABLE BARRIER 39 - LIGHT / LUMINARIES SUPPORT 45 - EMBANKMENT 53 - TUNNEL
 28 - BRIDGE PARAPET 34 - MEDIAN GUARDRAIL BARRIER 40 - UTILITY POLE 46 - FENCE 54 - OTHER FIXED OBJECT
 29 - BRIDGE RAIL 35 - MEDIAN CONCRETE BARRIER 41 - OTHER POST, POLE OR SUPPORT 47 - MAILBOX 48 - TREE 99 - OTHER / UNKNOWN
 30 - GUARDRAIL FACE 36 - MEDIAN OTHER BARRIER 42 - CULVERT 49 - FIRE HYDRANT

EVENTS
 11 - CROSS CENTERLINE - OPPOSITE DIRECTION OF TRAVEL 16 - RAILWAY VEHICLE 22 - WORK ZONE MAINTENANCE EQUIPMENT
 12 - DOWNHILL RULAWAY 17 - ANIMAL - FARM 23 - STRUCK BY FALLING, SHIFTING CARGO OR ANYTHING SET IN MOTION BY A MOTOR VEHICLE
 13 - OTHER NON-COLLISION 18 - ANIMAL - JEER 24 - OTHER MOVABLE OBJECT
 14 - PEDESTRIAN 19 - ANIMAL - OTHER
 15 - PEDESTRIAN 20 - MOTOR VEHICLE IN TRANSPORT

FIRST HARMFUL EVENT 1 **MOST HARMFUL EVENT** 1

UNIT / NON-MOTORIST DIRECTION
 FROM 4 TO 3
 1 - NORTH 5 - NORTH-EAST
 2 - SOUTH 6 - NORTH-WEST
 3 - EAST 7 - SOUTH-EAST
 4 - WEST 8 - SOUTH-WEST
 9 - OTHER / UNKNOWN

UNIT SPEED 0, 0, 2
POSTED SPEED 3, 5
DETECTED SPEED
 1 - STATED / ESTIMATED SPEED
 2 - CALCULATED / EDR
 3 - UNDETERMINED



MOTORIST / Non-MOTORIST

LOCAL REPORT NUMBER			
2,0,2,0 - 0,0,0,2,0,4,4,4			
DATE OF BIRTH		AGE	GENDER
1,1,1,2,1,9,9,5		25	M
CONTACT PHONE - INCLUDE AREA CODE			

UNIT #	NAME: LAST, FIRST, MIDDLE
0,1	SHUKRI, LAAAI, ESMAIL M
ADDRESS: STREET, CITY, STATE, ZIP	
6600 ALPHA DR 134, Franklin Twp, OH 44240	

INJURIES	INJURED TAKEN BY	EMS AGENCY (NAME)	INJURED TAKEN TO: MEDICAL FACILITY (NAME, CITY)	SAFETY EQUIPMENT USED	DOT-COMPLIANT MC HELMET	SEATING POSITION	AIR BAG USAGE	EJECTION	TRAPPED		
5				0,4	<input type="checkbox"/>	0,1	1	1	1		
OL STATE	OPERATOR LICENSE NUMBER	OFFENSE CHARGED	LOCAL CODE	OFFENSE DESCRIPTION	CITATION NUMBER						
O,H			<input type="checkbox"/>								
OL CLASS	ENDORSEMENT SELECT UP TO 2	RESTRICTION SELECT UP TO 3	DRIVER DISTRACTED BY	ALCOHOL / DRUG SUSPECTED	CONDITION	ALCOHOL TEST			DRUG TEST(S)		
4			1	<input type="checkbox"/> ALCOHOL <input type="checkbox"/> MARIJUANA <input type="checkbox"/> OTHER DRUG	1	STATUS 1	TYPE 1	VALUE 1	STATUS 1	TYPE 1	RESULT SELECT UP TO 4

UNIT #	NAME: LAST, FIRST, MIDDLE
0,2	HULL, SAMANTHA, JEANNE
ADDRESS: STREET, CITY, STATE, ZIP	
540 S WATER ST 412, Kent, OH 44240	

INJURIES	INJURED TAKEN BY	EMS AGENCY (NAME)	INJURED TAKEN TO: MEDICAL FACILITY (NAME, CITY)	SAFETY EQUIPMENT USED	DOT-COMPLIANT MC HELMET	SEATING POSITION	AIR BAG USAGE	EJECTION	TRAPPED		
5				0,4	<input type="checkbox"/>	0,1	1	1	1		
OL STATE	OPERATOR LICENSE NUMBER	OFFENSE CHARGED	LOCAL CODE	OFFENSE DESCRIPTION	CITATION NUMBER						
S,C		333.03	<input checked="" type="checkbox"/>	Maximum Speed Limits	62328						
OL CLASS	ENDORSEMENT SELECT UP TO 2	RESTRICTION SELECT UP TO 3	DRIVER DISTRACTED BY	ALCOHOL / DRUG SUSPECTED	CONDITION	ALCOHOL TEST			DRUG TEST(S)		
4			1	<input type="checkbox"/> ALCOHOL <input type="checkbox"/> MARIJUANA <input type="checkbox"/> OTHER DRUG	1	STATUS 1	TYPE 1	VALUE 1	STATUS 1	TYPE 1	RESULT SELECT UP TO 4

UNIT #	NAME: LAST, FIRST, MIDDLE
ADDRESS: STREET, CITY, STATE, ZIP	

INJURIES	INJURED TAKEN BY	EMS AGENCY (NAME)	INJURED TAKEN TO: MEDICAL FACILITY (NAME, CITY)	SAFETY EQUIPMENT USED	DOT-COMPLIANT MC HELMET	SEATING POSITION	AIR BAG USAGE	EJECTION	TRAPPED		
					<input type="checkbox"/>						
OL STATE	OPERATOR LICENSE NUMBER	OFFENSE CHARGED	LOCAL CODE	OFFENSE DESCRIPTION	CITATION NUMBER						
			<input type="checkbox"/>								
OL CLASS	ENDORSEMENT SELECT UP TO 2	RESTRICTION SELECT UP TO 3	DRIVER DISTRACTED BY	ALCOHOL / DRUG SUSPECTED	CONDITION	ALCOHOL TEST			DRUG TEST(S)		
				<input type="checkbox"/> ALCOHOL <input type="checkbox"/> MARIJUANA <input type="checkbox"/> OTHER DRUG		STATUS	TYPE	VALUE	STATUS	TYPE	RESULT SELECT UP TO 4

INJURIES	SEATING POSITION	AIR BAG	OL CLASS	OL RESTRICTION(S)	DRIVER DISTRACTION	TEST STATUS
1 - FATAL	1 - FRONT - LEFT SIDE (MOTORCYCLE DRIVER)	1 - NOT DEPLOYED	1 - CLASS A	1 - ALCOHOL INTERLOCK DEVICE	1 - NOT DISTRACTED	1 - NONE GIVEN
2 - SUSPECTED SERIOUS INJURY	2 - FRONT - MIDDLE	2 - DEPLOYED FRONT	2 - CLASS B	2 - CDL INTRASTATE ONLY	2 - MANUALLY OPERATING AN ELECTRONIC COMMUNICATION DEVICE (TEXTING, TYPING, DIALING)	2 - TEST REFUSED
3 - SUSPECTED MINOR INJURY	3 - FRONT - RIGHT SIDE	3 - DEPLOYED SIDE	3 - CLASS C	3 - CORRECTIVE LENSES	3 - TALKING ON HANDS-FREE COMMUNICATION DEVICE	3 - TEST GIVEN, CONTAMINATED SAMPLE / UNUSABLE
4 - POSSIBLE INJURY	4 - SECOND - LEFT SIDE (MOTORCYCLE PASSENGER)	4 - DEPLOYED BOTH FRONT / SIDE	4 - REGULAR CLASS (OHID = D)	4 - FARM WAIVER	4 - TALKING ON HAND-HELD COMMUNICATION DEVICE	4 - TEST GIVEN, RESULTS KNOWN
5 - NO APPARENT INJURY	5 - SECOND - MIDDLE	5 - NOT APPLICABLE	5 - MC MOPED ONLY	5 - EXCEPT CLASS A BUS	5 - OTHER ACTIVITY WITH AN ELECTRONIC DEVICE	5 - TEST GIVEN, RESULTS UNKNOWN
INJURED TAKEN BY	6 - SECOND - RIGHT SIDE	9 - DEPLOYMENT UNKNOWN	6 - NO VALID OL	6 - EXCEPT CLASS A & CLASS B BUS	6 - PASSENGER	ALCOHOL TEST TYPE
1 - NOT TRANSPORTED / TREATED AT SCENE	7 - THIRD - LEFT SIDE (MOTORCYCLE SIDE CAR)	EJECTION	OL ENDORSEMENT	7 - EXCEPT TRACTOR-TRAILER	7 - OTHER DISTRACTION INSIDE THE VEHICLE	1 - NONE
2 - EMS	8 - THIRD - MIDDLE	1 - NOT EJECTED	H - HAZMAT	8 - INTERMEDIATE LICENSE RESTRICTIONS	8 - OTHER DISTRACTION OUTSIDE THE VEHICLE	2 - BLOOD
3 - POLICE	9 - THIRD - RIGHT SIDE	2 - PARTIALLY EJECTED	M - MOTORCYCLE	9 - LEARNER'S PERMIT RESTRICTIONS	9 - OTHER / UNKNOWN	3 - URINE
9 - OTHER / UNKNOWN	10 - SLEEPER SECTION OF TRUCK CAB	3 - TOTALLY EJECTED	P - PASSENGER	10 - LIMITED TO DAYLIGHT ONLY	DRUG TEST TYPE	4 - BREATH
SAFETY EQUIPMENT	11 - PASSENGER IN OTHER ENCLOSED CARGO AREA (NON-TRAILING UNIT, BUS, PICK-UP WITH CAP)	4 - NOT APPLICABLE	N - TANKER	11 - LIMITED TO EMPLOYMENT	1 - NONE	5 - OTHER
1 - NONE USED	12 - PASSENGER IN UNENCLOSED CARGO AREA	TRAPPED	Q - MOTOR SCOOTER	12 - LIMITED - OTHER	2 - BLOOD	DRUG TEST RESULT(S)
2 - SHOULDER BELT ONLY USED	13 - TRAILING UNIT	1 - NOT TRAPPED	R - THREE-WHEEL MOTORCYCLE	13 - MECHANICAL DEVICES (SPECIAL BRAKES, HAND CONTROLS, OR OTHER ADAPTIVE DEVICES)	3 - URINE	1 - AMPHETAMINES
3 - LAP BELT ONLY USED	14 - RIDING ON VEHICLE EXTERIOR (NON-TRAILING UNIT)	2 - EXTRACTED BY MECHANICAL MEANS	S - SCHOOL BUS	14 - MILITARY VEHICLES ONLY	4 - OTHER	2 - BARBITURATES
4 - SHOULDER & LAP BELT USED	15 - NON-MOTORIST	3 - FREED BY NON-MECHANICAL MEANS	T - DOUBLE & TRIPLE TRAILERS	15 - MOTOR VEHICLES WITHOUT AIR BRAKES	3 - EMOTIONAL (E.G. DEPRESSED AND/OR ST REID)	3 - BENZODIAZEPINES
5 - CHILD RESTRAINT SYSTEM - FORWARD FACING	99 - OTHER / UNKNOWN		X - TANKER / HAZMAT	16 - OUTSIDE MIRROR	4 - ILLNESS	4 - CANNABINOLS
6 - CHILD RESTRAINT SYSTEM - REAR FACING			GENDER	17 - PROSTHETIC AID	5 - FELL ASLEEP, FAINTED, FATIGUED, ETC.	5 - COCAINE
7 - BOOSTER SEAT			F - FEMALE	18 - OTHER	6 - UNDER THE INFLUENCE OF MEDICATIONS / DRUGS / ALCOHOL	6 - OPIATES / OPIOIDS
8 - HELMET USED			M - MALE		9 - OTHER / UNKNOWN	7 - OTHER
9 - PROTECTIVE PADS USED (ELBOW, KNEES, ETC.)			U - OTHER / UNKNOWN			8 - NEGATIVE RESULTS
10 - REFLECTIVE CLOTHING						
11 - LIGHTING - PEDESTRIAN / BICYCLE ONLY						
99 - OTHER / UNKNOWN						