



# TRAFFIC CRASH REPORT

\*DENOTES MANDATORY FIELD FOR SUPPLEMENT REPORT

LOCAL REPORT NUMBER\*

2 0 2 1 - 0 0 0 0 1 6 1 8

PHOTOS TAKEN  OH-2  OH-3  
 SECONDARY CRASH  OH-1P  OTHER  
 PRIVATE PROPERTY

LOCAL INFORMATION  
 REPORTING AGENCY NAME\*  
**City of Kent Police** NCIC\*  
**0 6 7 0 3**

HIT/SKIP  
 1 - SOLVED  
 2 - UNSOLVED  
 NUMBER OF UNITS  
**0 2**  
 UNIT IN ERROR  
 98 - ANIMAL  
 99 - UNKNOWN  
**0 1**

COUNTY\* **6 7** LOCALITY\* **1** LOCATION: CITY, VILLAGE, TOWNSHIP\*  
**Kent**

CRASH DATE / TIME\*  
**02062021/0018** CRASH SEVERITY  
**5**

ROUTE TYPE **S R** ROUTE NUMBER **59** PREFIX **3** LOCATION ROAD NAME  
**MAIN**

LATITUDE DECIMAL DEGREES  
**41.153773**

ROUTE TYPE **S T** ROUTE NUMBER **59** PREFIX **3** REFERENCE ROAD NAME (ROAD, MILEPOST, HOUSE #)  
**SHERMAN**

LONGITUDE DECIMAL DEGREES  
**-81.348397**

REFERENCE POINT  
 1 - INTERSECTION  
 2 - MILE POST  
 3 - HOUSE #  
**1**  
 DIRECTION FROM REFERENCE  
 1 - NORTH  
 2 - SOUTH  
 3 - EAST  
 4 - WEST  
**1**  
 ROUTE TYPE  
 IR - INTERSTATE ROUTE(TP)  
 US - FEDERAL US ROUTE  
 SR - STATE ROUTE  
 CR - NUMBERED COUNTY ROUTE  
 TR - NUMBERED TOWNSHIP ROUTE  
 ROAD TYPE  
 AL - ALLEY  
 AV - AVENUE  
 BL - BOULEVARD  
 CR - CIRCLE  
 CT - COURT  
 DR - DRIVE  
 HE - HEIGHTS  
 HW - HIGHWAY  
 LA - LANE  
 MP - MILEPOST  
 OV - OVAL  
 PK - PARKWAY  
 PI - PIKE  
 PL - PLACE  
 RD - ROAD  
 SQ - SQUARE  
 ST - STREET  
 TE - TERRACE  
 TL - TRAIL  
 WA - WAY

INTERSECTION RELATED  
 WITHIN INTERSECTION OR ON APPROACH  
 WITHIN INTERCHANGE AREA  
 NUMBER OF APPROACHES  
**3**

LOCATION OF FIRST HARMFUL EVENT  
 1 - ON ROADWAY  
 2 - ON SHOULDER  
 3 - IN MEDIAN  
 4 - ON ROADSIDE  
 5 - ON GORE  
 6 - OUTSIDE TRAFFIC WAY  
 7 - ON RAMP  
 8 - OFF RAMP  
**0 1**  
 9 - CROSSOVER  
 10 - DRIVEWAY/ALLEY ACCESS  
 11 - RAILWAY GRADE CROSSING  
 12 - SHARED USE PATHS OR TRAILS  
 13 - BIKE LANE  
 14 - TOLL BOOTH  
 99 - OTHER / UNKNOWN  
**2**  
 MANNER OF CRASH COLLISION/IMPACT  
 1 - NOT COLLISION BETWEEN TWO MOTOR VEHICLES IN TRANSPORT  
 2 - REAR-END  
 3 - HEAD-ON  
 4 - REAR-TO-REAR  
 5 - BACKING  
 6 - ANGLE  
 7 - SIDESWIPE, SAME DIRECTION  
 8 - SIDESWIPE, OPPOSITE DIRECTION  
 9 - OTHER / UNKNOWN

ROADWAY  
 ROADWAY DIVIDED

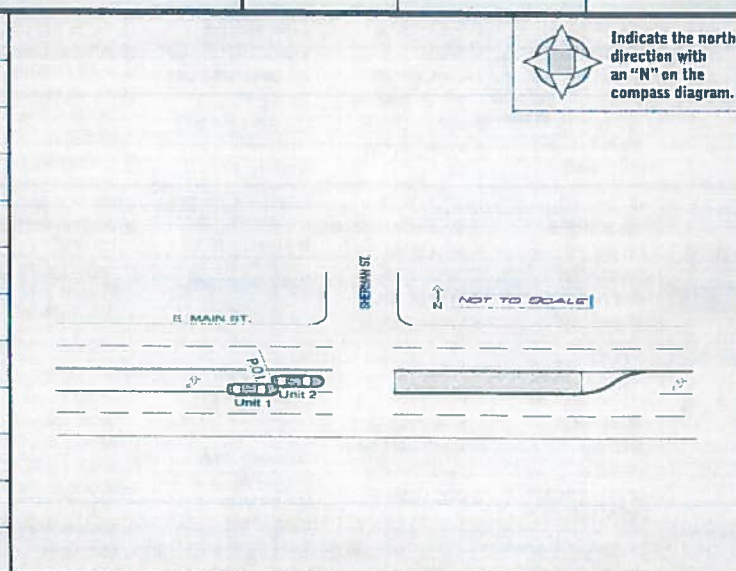
DIRECTION OF TRAVEL  
 1 - NORTH  
 2 - SOUTH  
 3 - EAST  
 4 - WEST  
**4**  
 MEDIAN TYPE  
 1 - DIVIDED FLUSH MEDIAN (<4 FEET)  
 2 - DIVIDED FLUSH MEDIAN (≥4 FEET)  
 3 - DIVIDED, DEPRESSED MEDIAN  
 4 - DIVIDED, RAISED MEDIAN (ANY TYPE)  
 9 - OTHER/UNKNOWN

WORK ZONE RELATED  
 WORKERS PRESENT  
 LAW ENFORCEMENT PRESENT  
 ACTIVE SCHOOL ZONE  
 WORK ZONE TYPE  
 1 - LANE CLOSURE  
 2 - LANE SHIFT/CROSSOVER  
 3 - WORK ON SHOULDER OR MEDIAN  
 4 - INTERMITTENT OR MOVING WORK  
 5 - OTHER  
 LOCATION OF CRASH IN WORK ZONE  
 1 - BEFORE THE 1ST WORK ZONE WARNING SIGN  
 2 - ADVANCE WARNING AREA  
 3 - TRANSITION AREA  
 4 - ACTIVITY AREA  
 5 - TERMINATION AREA

CONTOUR  
**1**  
 1 - STRAIGHT LEVEL  
 2 - STRAIGHT GRADE  
 3 - CURVE LEVEL  
 4 - CURVE GRADE  
 9 - OTHER/UNKNOWN  
 CONDITIONS  
**1**  
 1 - DRY  
 2 - WET  
 3 - SNOW  
 4 - ICE  
 5 - SAND, MUD, DIRT, OIL, GRAVEL  
 6 - WATER (STANDING, MOVING)  
 7 - SLUSH  
 9 - OTHER/UNKNOWN  
 SURFACE  
**2**  
 1 - CONCRETE  
 2 - BLACKTOP, BITUMINOUS, ASPHALT  
 3 - BRICK/BLOCK  
 4 - SLAG, GRAVEL, STONE  
 5 - DIRT  
 9 - OTHER/UNKNOWN

LIGHT CONDITION  
**3**  
 1 - DAYLIGHT  
 2 - DAWN/DUSK  
 3 - DARK - LIGHTED ROADWAY  
 4 - DARK - ROADWAY NOT LIGHTED  
 5 - DARK - UNKNOWN ROADWAY LIGHTING  
 9 - OTHER / UNKNOWN  
 WEATHER  
**0 2**  
 1 - CLEAR  
 2 - CLOUDY  
 3 - FOG, SMOG, SMOKE  
 4 - RAIN  
 5 - SLEET, HAIL  
 6 - SNOW  
 7 - SEVERE CROSSWINDS  
 8 - BLOWING SAND, SOIL, DIRT, SNOW  
 9 - FREEZING RAIN OR FREEZING DRIZZLE  
 99 - OTHER / UNKNOWN

NARRATIVE  
**Unit 2 was in the left turn lane of eastbound traffic on E. Main St. Unit 1 was in the inside through lane of eastbound traffic on E. Main St. Unit 1 struck Unit 2 in the rear passenger side.**



CRASH REPORTED DATE / TIME: **0 2 0 6 2 0 2 1 / 0 0 1 8**  
 DISPATCH DATE / TIME: **0 2 0 6 2 0 2 1 / 0 0 2 6**  
 ARRIVAL DATE / TIME: **0 2 0 6 2 0 2 1 / 0 0 2 6**  
 SCENE CLEARED DATE / TIME: **0 2 0 6 2 0 2 1 / 0 1 0 3**  
 REPORT TAKEN BY  
 POLICE AGENCY  
 MOTORIST  
 SUPPLEMENT (CORRECTION OR ADDITION TO AN EXISTING REPORT SENT TO DDP5)  
 TOTAL TIME ROADWAY CLOSED: **0 0 0**  
 OTHER INVESTIGATION TIME: **0 3 0**  
 TOTAL MINUTES: **0 6 7**  
 OFFICER'S NAME\*: **Schmitt, Benjamin**  
 OFFICER'S BADGE NUMBER\*: **2 3 3**  
 CHECKED BY OFFICER'S NAME\*: **Short, Jason M**  
 CHECKED BY OFFICER'S BADGE NUMBER\*: **2 2 8**

**UNIT #** 01 **OWNER NAME: LAST, FIRST, MIDDLE (NAME AS DRIVEN)** GARCIA, JOSE, GUADALUPE  
**OWNER ADDRESS: STREET, CITY, STATE, ZIP (NAME AS DRIVEN)** 1831 ASHTON LN 57A, Franklin Twp, OH 44240  
**COMMERCIAL CARRIER: NAME, ADDRESS, CITY, STATE, ZIP**  
**OWNED PHONE: INCLUDE AREA CODE (FOR RESIDENTIAL NUMBERS)**  
**COMMERCIAL CARRIER PHONE: INCLUDE AREA CODE**

**LOCAL REPORT NUMBER**  
2021-00001618

**DAMAGE**  
**DAMAGE SCALE**  
 4 1 - NONE 3 - FUNCTIONAL DAMAGE  
 2 - MINOR DAMAGE 4 - DISABLING DAMAGE  
 9 - UNKNOWN

**LP STATE** OH **LICENSE PLATE #** JHA5086 **VEHICLE IDENTIFICATION #** 3VWDB7AJXHM287624 **VEHICLE YEAR** 2017 **VEHICLE MAKE** Volkswagen  
 **INSURANCE VERIFIED** **INSURANCE COMPANY** GEICO **INSURANCE POLICY #** 6036894936 **COLOR** BLK **VEHICLE MODEL** JETTA  
 **COMMERCIAL**  **GOVERNMENT**  **IN EMERGENCY RESPONSE** **US DOT #**  
 **INTERLOCK DEVICE EQUIPPED**  **HIT/SKIP UNIT** **#OCCUPANTS** 01 **VEHICLE WEIGHT GVWR/GCWR**  
 1 - <10K LBS. 2 - 10,001 - 26K LBS. 3 - >26K LBS. **TOWED BY: COMPANY NAME** Bakers Towing  
**HAZARDOUS MATERIAL**  
 **MATERIAL RELEASED** **CLASS #** **PLACARD ID #**  
 **PLACARD**

**DAMAGED AREA(S)**  
INDICATE ALL THAT APPLY

**UNIT TYPE** 01  
 1 - PASSENGER CAR 7 - MOTORCYCLE 2-WHEELED 12 - GOLF CART 18 - LIMO (LIVERY VEHICLE) 23 - PEDESTRIAN / SKATER  
 2 - PASSENGER VAN (MINIVAN) 8 - MOTORCYCLE 3-WHEELED 13 - SNOWMOBILE 19 - BUS (16+ PASSENGERS) 24 - WHEELCHAIR (ANY TYPE)  
 3 - SPORT UTILITY VEHICLE 9 - AUTOCYCLE 14 - SINGLE UNIT TRUCK 20 - OTHER VEHICLE 25 - OTHER NON-MOTORIST  
 4 - PICK UP 10 - MOPED OR MOTORIZED BICYCLE 15 - SEMI-TRACTOR 21 - HEAVY EQUIPMENT 26 - BICYCLE  
 5 - CARGO VAN 11 - ALL TERRAIN VEHICLE (ATV / UTV) 16 - FARM EQUIPMENT 22 - ANIMAL WITH RIDER OR ANIMAL-DRAWN VEHICLE 27 - TRAIN  
 6 - VAN (9-15 SEATS) 17 - MOTORHOME 99 - UNKNOWN OR HIT/SKIP  
**# OF TRAILING UNITS**

**WAS VEHICLE OPERATING IN AUTONOMOUS MODE WHEN CRASH OCCURRED?** 2  
 1 - YES 2 - NO 9 - OTHER / UNKNOWN **AUTONOMOUS MODE LEVEL** 0  
 0 - NO AUTOMATION 1 - DRIVER ASSISTANCE 3 - CONDITIONAL AUTOMATION 9 - UNKNOWN  
 1 - YES 2 - NO 9 - OTHER / UNKNOWN 2 - PARTIAL AUTOMATION 4 - HIGH AUTOMATION 5 - FULL AUTOMATION

**SPECIAL FUNCTION** 01  
 1 - NONE 6 - BUS - CHARTER/TOUR 11 - FIRE 16 - FARM 21 - MAIL CARRIER  
 2 - TAXI 7 - BUS - INTERCITY 12 - MILITARY 17 - MOWING 99 - OTHER / UNKNOWN  
 3 - ELECTRONIC RIDE SHARING 8 - BUS - SHUTTLE 13 - POLICE 18 - SNOW REMOVAL  
 4 - SCHOOL TRANSPORT 9 - BUS - OTHER 14 - PUBLIC UTILITY 19 - TOWING  
 5 - BUS - TRANSIT/COMMUTER 10 - AMBULANCE 15 - CONSTRUCTION EQUIPMENT 20 - SAFETY SERVICE PATROL

**CARGO BODY TYPE** 01  
 1 - NO CARGO BODY TYPE / NOT APPLICABLE 3 - VEHICLE TOWING ANOTHER MOTOR VEHICLE 5 - INTERMODAL CONTAINER CHASSIS 8 - POLE 12 - CONCRETE MIXER  
 2 - BUS 4 - LOGGING 6 - CARGO VAN/ENCLOSED BOX 9 - CARGO TANK 13 - AUTO TRANSPORTER  
 7 - GRAIN/CHIPS/GRAVEL 11 - DUMP 10 - FLAT BED 14 - GARBAGE/REFUSE 99 - OTHER / UNKNOWN

**VEHICLE DEFECTS**  
 1 - TURN SIGNALS 4 - BRAKES 7 - WORN OR SLICK TIRES 9 - MOTOR TROUBLE 99 - OTHER / UNKNOWN  
 2 - HEAD LAMPS 5 - STEERING 8 - TRAILER EQUIPMENT DEFECTIVE 10 - DISABLED FROM PRIOR ACCIDENT  
 3 - TAIL LAMPS 6 - TIRE BLOWOUT

**NO DAMAGE** [ 0 ]  **UNDERCARRIAGE** [ 14 ]  
 **TOP** [ 13 ]  **ALL AREAS** [ 15 ]  
 **UNIT NOT AT SCENE** [ 16 ]

**NON-MOTORIST LOCATION AT IMPACT**  
 1 - INTERSECTION - MARKED CROSSWALK 3 - INTERSECTION - OTHER 6 - BICYCLE LANE 9 - MEDIAN/CROSSING ISLAND 12 - FIRST RESPONDER AT INCIDENT SCENE  
 2 - INTERSECTION - UNMARKED CROSSWALK 4 - MIDBLOCK - MARKED CROSSWALK 7 - SHOULDER / ROADSIDE 10 - DRIVEWAY ACCESS 21 - STANDING OUTSIDE DISABLED VEHICLE  
 5 - TRAVEL LANE - OTHER LOCATION 8 - SIDEWALK 11 - SHARED USE PATHS OR TRAILS 99 - OTHER / UNKNOWN

**ACTION** 3  
 1 - NON-CONTACT 1 - STRAIGHT AHEAD 7 - MAKING U-TURN 13 - NEGOTIATING A CURVE 18 - APPROACHING OR LEAVING VEHICLE  
 2 - NON-COLLISION 2 - BACKING 8 - ENTERING TRAFFIC LANE 14 - ENTERING OR CROSSING SPECIFIED LOCATION 19 - STANDING  
 3 - STRIKING 3 - CHANGING LANES 9 - LEAVING TRAFFIC LANE 15 - WALKING, RUNNING, JOGGING, PLAYING 20 - OTHER NON-MOTORIST  
 4 - STRUCK PRE-CRASH ACTIONS 4 - OVERTAKING/PASSING 10 - PARKED 11 - SLOWING OR STOPPED IN TRAFFIC 16 - WORKING 17 - PUSHING VEHICLE 99 - OTHER / UNKNOWN  
 5 - BOTH STRIKING & STRUCK 5 - MAKING RIGHT TURN 12 - DRIVERLESS 21 - STANDING OUTSIDE DISABLED VEHICLE  
 9 - OTHER / UNKNOWN 6 - MAKING LEFT TURN

**INITIAL POINT OF CONTACT**  
 0 - NO DAMAGE 14 - UNDERCARRIAGE  
 1-12 - REFER TO UNIT DIAGRAM 15 - VEHICLE NOT AT SCENE  
 13 - TOP 99 - UNKNOWN

**CONTRIBUTING CIRCUMSTANCES** 09  
 1 - NONE 7 - LEFT OF CENTER 13 - IMPROPER START FROM A PARKED POSITION 17 - VISION OBSTRUCTION 21 - LYING IN ROADWAY  
 2 - FAILURE TO YIELD 8 - FOLLOWING TOO CLOSE / ACDA 14 - STOPPED OR PARKED ILLEGALLY 18 - OPERATING DEFECTIVE EQUIPMENT 22 - NOT DISCERNIBLE  
 3 - RAN RED LIGHT 9 - IMPROPER LANE CHANGE 15 - SWERVING TO AVOID 19 - LOAD SHIFTING/FALLING/SPILLING 23 - OPENING DOOR INTO ROADWAY  
 4 - RAN STOP SIGN 11 - DROVE OFF ROAD 16 - WRONG WAY 20 - IMPROPER CROSSING 99 - OTHER IMPROPER ACTION  
 5 - UNSAFE SPEED 12 - IMPROPER BACKING  
 6 - IMPROPER TURN

**TRAFFIC**  
**TRAFFICWAY FLOW** 2  
 1 - ONE-WAY 2 - TWO-WAY  
**TRAFFIC CONTROL** 6  
 1 - ROUNDABOUT 4 - STOP SIGN  
 2 - SIGNAL 5 - YIELD SIGN  
 3 - FLASHER 6 - NO CONTROL

**SEQUENCE OF EVENTS**  
 1 2 0  
 1 - OVERTURN/ROLLOVER 6 - EQUIPMENT FAILURE 11 - CROSS CENTERLINE - OPPOSITE DIRECTION OF TRAVEL 16 - RAILWAY VEHICLE 22 - WORK ZONE MAINTENANCE EQUIPMENT  
 2 - FIRE/EXPLOSION 7 - SEPARATION OF UNITS 12 - DOWNHILL RUNAWAY 17 - ANIMAL - FARM 23 - STRUCK BY FALLING, SHIFTING CARGO OR ANYTHING SET IN MOTION BY A MOTOR VEHICLE  
 3 - IMMERSION 8 - RAN OFF ROAD RIGHT 13 - OTHER NON-COLLISION 18 - ANIMAL - DEER 24 - OTHER MOVABLE OBJECT  
 4 - JACKKNIFE 9 - RAN OFF ROAD LEFT 14 - PEDESTRIAN 19 - ANIMAL - OTHER 21 - PARKED MOTOR VEHICLE  
 5 - CARGO / EQUIPMENT LOSS OR SHIFT 10 - CROSS MEDIAN 15 - PEDALCYCLE 22 - MOTOR VEHICLE IN TRANSPORT

**# OF THROUGH LANES ON ROAD** 4  
**RAIL GRADE CROSSING** 1  
 1 - NOT INVOLVED  
 2 - INVOLVED-ACTIVE CROSSING  
 3 - INVOLVED-PASSIVE CROSSING

**COLLISION WITH FIXED OBJECT - STRUCK**  
 25 - IMPACT ATTENUATOR / CRASH CUSHION 31 - GUARDRAIL END 37 - TRAFFIC SIGN POST 43 - CURB 50 - WORK ZONE MAINTENANCE EQUIPMENT  
 26 - BRIDGE OVERHEAD STRUCTURE 32 - PORTABLE BARRIER 38 - OVERHEAD SIGN POST 44 - DITCH 51 - WALL  
 27 - BRIDGE PIER OR ABUTMENT 33 - MEDIUM CABLE BARRIER 39 - LIGHT / LUMINARIES SUPPORT 45 - EMBANKMENT 52 - BUILDING  
 28 - BRIDGE PARAPET 34 - MEDIUM GUARDRAIL BARRIER 40 - UTILITY POLE 46 - FENCE 53 - TUNNEL  
 29 - BRIDGE RAIL 35 - MEDIUM CONCRETE BARRIER 41 - OTHER POST, POLE OR SUPPORT 47 - MAILBOX 54 - OTHER FIXED OBJECT  
 30 - GUARDRAIL FACE 36 - MEDIUM OTHER BARRIER 42 - CULVERT 48 - TREE 99 - OTHER / UNKNOWN  
 49 - FIRE HYDRANT

**UNIT / NON-MOTORIST DIRECTION**  
 1 - NORTH 5 - NORTH-EAST  
 2 - SOUTH 6 - NORTHWEST  
 3 - EAST 7 - SOUTHEAST  
 4 - WEST 8 - SOUTHWEST  
 9 - OTHER / UNKNOWN

**UNIT SPEED**  
**POSTED SPEED** 3 5

**DETECTED SPEED** 3  
 1 - STATED / ESTIMATED SPEED  
 2 - CALCULATED / EDR  
 3 - UNDETERMINED

**OWNER**

UNIT # **02** OWNER NAME: LAST, FIRST, MIDDLE ( ) (SAME AS DRIVER)  
**SHAH, NIKI, K** OWNER PHONE: INCLUDE AREA CODE ( ) (SAME AS DRIVER)

OWNER ADDRESS: STREET, CITY, STATE, ZIP ( ) (SAME AS DRIVER)  
**3114 HARRIETT RD, Silver Lake, OH 44224**

COMMERCIAL CARRIER: NAME, ADDRESS, CITY, STATE, ZIP  
 COMMERCIAL CARRIER PHONE: INCLUDE AREA CODE

**DAMAGE**

**DAMAGE SCALE**

**4** 1 - NONE 3 - FUNCTIONAL DAMAGE  
 2 - MINOR DAMAGE 4 - DISABLING DAMAGE  
 9 - UNKNOWN

**VEHICLE**

LP STATE **OH** LICENSE PLATE # **HNC6155** VEHICLE IDENTIFICATION # **3VWC57BUSKMD21740** VEHICLE YEAR **2019** VEHICLE MAKE **Volkswagen**

INSURANCE VERIFIED INSURANCE COMPANY **GEICO** INSURANCE POLICY # **4556588079** COLOR **GRY** VEHICLE MODEL **JETTA**

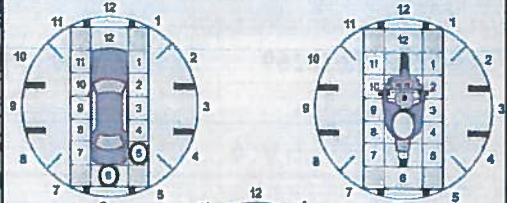
**DAMAGED AREA(S)**  
 INDICATE ALL THAT APPLY

TYPE OF USE:  COMMERCIAL  GOVERNMENT  IN EMERGENCY RESPONSE

US DOT # \_\_\_\_\_ TOWED BY: COMPANY NAME **City Service**

INTERLOCK DEVICE EQUIPPED  HIT/SKIP UNIT #OCCUPANTS **01** VEHICLE WEIGHT GVWR/GCWR: 1 - ≤10K LBS, 2 - 10,001 - 26K LBS, 3 - >26K LBS

HAZARDOUS MATERIAL:  MATERIAL RELEASED CLASS # \_\_\_\_\_ PLACARD ID # \_\_\_\_\_  PLACARD



UNIT TYPE **01**

1 - PASSENGER CAR 7 - MOTORCYCLE 2-WHEELED 12 - GOLF CART 18 - LIMO (LIVERY VEHICLE) 23 - PEDESTRIAN / SKATER  
 2 - PASSENGER VAN (MINIVAN) 8 - MOTORCYCLE 3-WHEELED 13 - SNOWMOBILE 19 - BUS (16+ PASSENGERS) 24 - WHEELCHAIR (ANY TYPE)  
 3 - SPORT UTILITY VEHICLE 9 - AUTOCYCLE 14 - SINGLE UNIT TRUCK 20 - OTHER VEHICLE 25 - OTHER NON-MOTORIST  
 4 - PICK UP 10 - MOPED OR MOTORIZED BICYCLE 15 - SEMI-TRACTOR 21 - HEAVY EQUIPMENT 26 - BICYCLE  
 5 - CARGO VAN 11 - ALL TERRAIN VEHICLE (ATV / UTV) 16 - FARM EQUIPMENT 22 - ANIMAL WITH RIDER OR ANIMAL-DRAWN VEHICLE 27 - TRAIN  
 6 - VAN (9-15 SEATS) 17 - MOTORHOME 99 - UNKNOWN OR HITSKIP

# of TRAILING UNITS **0**

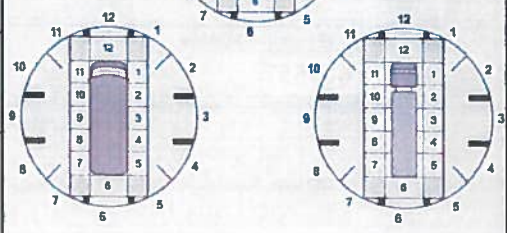


WAS VEHICLE OPERATING IN AUTONOMOUS MODE WHEN CRASH OCCURRED? **2**

1 - YES 2 - NO 9 - OTHER / UNKNOWN

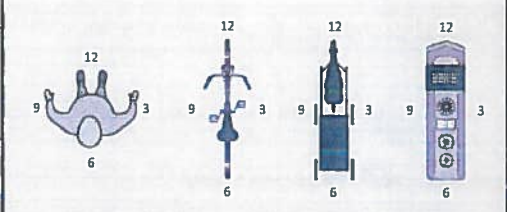
AUTONOMOUS MODE LEVEL **0**

0 - NO AUTOMATION 1 - DRIVER ASSISTANCE 2 - PARTIAL AUTOMATION 3 - CONDITIONAL AUTOMATION 4 - HIGH AUTOMATION 5 - FULL AUTOMATION 9 - UNKNOWN



SPECIAL FUNCTION **01**

1 - NONE 6 - BUS - CHARTER/TOUR 11 - FIRE 16 - FARM 21 - MAIL CARRIER  
 2 - TAXI 7 - BUS - INTERCITY 12 - MILITARY 17 - MOWING 99 - OTHER / UNKNOWN  
 3 - ELECTRONIC RIDE SHARING 8 - BUS - SHUTTLE 13 - POLICE 18 - SNOW REMOVAL  
 4 - SCHOOL TRANSPORT 9 - BUS - OTHER 14 - PUBLIC UTILITY 19 - TOWING  
 5 - BUS - TRANSIT/COMMUTER 10 - AMBULANCE 15 - CONSTRUCTION EQUIPMENT 20 - SAFETY SERVICE PATROL



CARGO BODY TYPE **01**

1 - NO CARGO BODY TYPE / NOT APPLICABLE 3 - VEHICLE TOWING ANOTHER MOTOR VEHICLE 5 - INTERMODAL CONTAINER CHASSIS 8 - POLE 12 - CONCRETE MIXER  
 2 - BUS 4 - LOGGING 6 - CARGO VAN/ENCLOSED BOX 9 - CARGO TANK 13 - AUTO TRANSPORTER  
 7 - GRAIN/CHIPS/GRAVEL 11 - DUMP 10 - FLAT BED 14 - GARBAGE/REFUSE 99 - OTHER / UNKNOWN

- NO DAMAGE [ 0 ]  - UNDERCARRIAGE [ 14 ]  
 - TOP [ 13 ]  - ALL AREAS [ 15 ]  
 - UNIT NOT AT SCENE [ 16 ]

VEHICLE DEFECTS

1 - TURN SIGNALS 4 - BRAKES 7 - WORN OR SLIGHT RES 9 - MOTOR TROUBLE 99 - OTHER / UNKNOWN  
 2 - HEAD LAMPS 5 - STEERING 8 - TRAILER EQUIPMENT DEFECTIVE 10 - DISABLED FROM PRIOR ACCIDENT  
 3 - TAIL LAMPS 6 - TIRE BLOWOUT

NON-MOTORIST LOCATION AT IMPACT

1 - INTERSECTION - MARKED CROSSWALK 3 - INTERSECTION - OTHER 6 - BICYCLE LANE 9 - MEDIA/CROSSING ISLAND 12 - FIRST RESPONDER AT INCIDENT SCENE  
 2 - INTERSECTION - UNMARKED CROSSWALK 4 - MIDBLOCK - MARKED CROSSWALK 7 - SHOULDER / ROADSIDE 10 - DRIVEWAY ACCESS 99 - OTHER / UNKNOWN  
 5 - TRAVEL LANE - OTHER LOCATION 8 - SIDEWALK 11 - SHARED USE PATHS OR TRAILS

ACTION **4**

1 - NON-CONTACT 1 - STRAIGHT AHEAD 7 - MAKING U-TURN 13 - NEGOTIATING A CURVE 18 - APPROACHING OR LEAVING VEHICLE  
 2 - NON-COLLISION 2 - BACKING 8 - ENTERING TRAFFIC LANE 14 - ENTERING OR CROSSING SPECIFIED LOCATION 19 - STANDING  
 3 - STRIKING 3 - CHANGING LANES 9 - LEAVING TRAFFIC LANE 15 - WALKING, RUNNING, JOGGING, PLAYING 20 - OTHER NON-MOTORIST  
 4 - STRUCK PRE-CRASH ACTIONS 4 - OVERTAKING/PASSING 10 - PARKED 16 - WORKING 21 - STANDING OUTSIDE DISABLED VEHICLE  
 5 - BOTH STRIKING & STRUCK 5 - MAKING RIGHT TURN 11 - SLOWING OR STOPPED IN TRAFFIC 17 - PUSHING VEHICLE 99 - OTHER / UNKNOWN  
 9 - OTHER / UNKNOWN 6 - MAKING LEFT TURN 12 - DRIVERLESS

INITIAL POINT OF CONTACT **06**

0 - NO DAMAGE 14 - UNDERCARRIAGE  
 1-12 - REFER TO UNIT DIAGRAM 15 - VEHICLE NOT AT SCENE  
 13 - TOP 99 - UNKNOWN

CONTRIBUTING CIRCUMSTANCES **01**

1 - NONE 7 - LEFT OF CENTER 13 - IMPROPER START FROM A PARKED POSITION 17 - VISION OBSTRUCTION 21 - LYING IN ROADWAY  
 2 - FAILURE TO YIELD 8 - FOLLOWING TOO CLOSE / ACDA 14 - STOPPED OR PARKED ILLEGALLY 18 - OPERATING DEFECTIVE EQUIPMENT 22 - NOT DISCERNIBLE  
 3 - RAN RED LIGHT 9 - IMPROPER LANE CHANGE 15 - SWERVING TO AVOID 19 - LOAD SHIFTING/FALLING/SPILLING 23 - OPENING DOOR INTO ROADWAY  
 4 - RAN STOP SIGN 10 - IMPROPER PASSING 16 - WRONG WAY 20 - IMPROPER CROSSING 99 - OTHER IMPROPER ACTION  
 5 - UNSAFE SPEED 11 - DROVE OFF ROAD 17 - VISION OBSTRUCTION 21 - LYING IN ROADWAY  
 6 - IMPROPER TURN 12 - IMPROPER BACKING

TRAFFICWAY FLOW **2**

1 - ONE-WAY 2 - TWO-WAY

TRAFFIC CONTROL **6**

1 - ROUNDABOUT 4 - STOP SIGN 2 - SIGNAL 5 - YIELD SIGN 3 - FLASHER 6 - NO CONTROL

SEQUENCE OF EVENTS **20**

1 - OVERTURN/ROLLOVER 6 - EQUIPMENT FAILURE 11 - CROSS CENTERLINE - OPPOSITE DIRECTION OF TRAVEL 16 - RAILWAY VEHICLE 22 - WORK ZONE MAINTENANCE EQUIPMENT  
 2 - FIRE/EXPLOSION 7 - SEPARATION OF UNITS 12 - DOWNHILL RUNAWAY 17 - ANIMAL - FARM 23 - STRUCK BY FALLING, SHIFTING CARGO OR ANYTHING SET IN MOTION BY A MOTOR VEHICLE  
 3 - IMMERSION 8 - RAN OFF ROAD RIGHT 13 - OTHER NON-COLLISION 18 - ANIMAL - DEER 24 - OTHER MOVABLE OBJECT  
 4 - JACKKNIFE 9 - RAN OFF ROAD LEFT 14 - PEDESTRIAN 19 - ANIMAL - OTHER 25 - STRUCK BY FALLING, SHIFTING CARGO OR ANYTHING SET IN MOTION BY A MOTOR VEHICLE  
 5 - CARGO / EQUIPMENT LOSS OR SHIFT 10 - CROSS MEDIAN 15 - PEDALCYCLE 20 - MOTOR VEHICLE IN TRANSPORT 26 - OTHER MOVABLE OBJECT

# of THROUGH LANES ON ROAD **4**

RAIL GRADE CROSSING **1**

1 - NOT INVOLVED 2 - INVOLVED-ACTIVE CROSSING 3 - INVOLVED-PASSIVE CROSSING

**COLLISION WITH FIXED OBJECT - STRUCK**

25 - IMPACT ATTENUATOR / CRASH CUSHION 31 - GUARDRAIL END 37 - TRAFFIC SIGN POST 43 - CURB 50 - WORK ZONE MAINTENANCE EQUIPMENT  
 26 - BRIDGE OVERHEAD STRUCTURE 32 - PORTABLE BARRIER 38 - OVERHEAD SIGN POST 44 - DITCH 51 - WALL  
 27 - BRIDGE PIER OR ABUTMENT 33 - MEDIUM CABLE BARRIER 39 - LIGHT / LUMINARIES SUPPORT 45 - EMBANKMENT 52 - BUILDING  
 28 - BRIDGE PARAPET 34 - MEDIUM GUARDRAIL BARRIER 40 - UTILITY POLE 46 - FENCE 53 - TUNNEL  
 29 - BRIDGE RAIL 35 - MEDIUM CONCRETE BARRIER 41 - OTHER POST, POLE OR SUPPORT 47 - MAILBOX 54 - OTHER FIXED OBJECT  
 30 - GUARDRAIL FACE 36 - MEDIUM OTHER BARRIER 42 - CULVERT 48 - TREE 49 - FIRE HYDRANT 99 - OTHER / UNKNOWN

FIRST HARMFUL EVENT **1** MOST HARMFUL EVENT **1**

UNIT / NON-MOTORIST DIRECTION

FROM **4** TO **3**

1 - NORTH 5 - NORTHEAST 2 - SOUTH 6 - NORTHWEST 3 - EAST 7 - SOUTHEAST 4 - WEST 8 - SOUTHWEST 9 - OTHER / UNKNOWN

UNIT SPEED **005**

POSTED SPEED **35**

DETECTED SPEED **1**

1 - STATED / ESTIMATED SPEED 2 - CALCULATED / EDR 3 - UNDETERMINED



# MOTORIST / Non-MOTORIST

LOCAL REPORT NUMBER  
2 0 2 1 - 0 0 0 0 1 6 1 8

UNIT # 0 1	NAME: LAST, FIRST, MIDDLE GARCIA, JOSE, GUADALUPE	DATE OF BIRTH 0 9 1 6 1 9 9 8	AGE 2 2	GENDER M
---------------	--	----------------------------------	------------	-------------

ADDRESS: STREET, CITY, STATE, ZIP 1831 ASHTON LN 57A, Franklin Twp, OH 44240	CONTACT PHONE - INCLUDE AREA CODE
---	-----------------------------------

INJURIES 5	INJURED TAKEN BY	EMS AGENCY (NAME)	INJURED TAKEN TO: MEDICAL FACILITY (NAME, CITY)	SAFETY EQUIPMENT USED 9 9	<input type="checkbox"/> DOT-COMPLIANT MC HELMET	SEATING POSITION 0 1	AIR BAG USAGE 1	EJECTION 1	TRAPPED 1
---------------	------------------	-------------------	---	------------------------------	--	-------------------------	--------------------	---------------	--------------

OL STATE O, H	OPERATOR LICENSE NUMBER	OFFENSE CHARGED 4511.21A	LOCAL CODE <input type="checkbox"/>	OFFENSE DESCRIPTION Assured Clear Distan	CITATION NUMBER 61295
------------------	-------------------------	-----------------------------	--	---	--------------------------

OL CLASS 4	ENDORSEMENT SELECT UP TO 2	RESTRICTION SELECT UP TO 3 0 3	DRIVER DISTRACTED BY 9	ALCOHOL / DRUG SUSPECTED <input checked="" type="checkbox"/> ALCOHOL <input type="checkbox"/> MARIJUANA <input checked="" type="checkbox"/> OTHER DRUG	CONDITION 6	ALCOHOL TEST STATUS 4 TYPE 4 VALUE 0 6 8	DRUG TEST(S) STATUS 5 TYPE 3 RESULT
---------------	----------------------------	-----------------------------------	---------------------------	--	----------------	---	--

UNIT # 0 2	NAME: LAST, FIRST, MIDDLE SHAH, IVANA, KAUSHAL	DATE OF BIRTH 0 8 2 0 2 0 0 0	AGE 2 0	GENDER F
---------------	---	----------------------------------	------------	-------------

ADDRESS: STREET, CITY, STATE, ZIP 3114 HARRIETT RD, Silver Lake, OH 44224	CONTACT PHONE - INCLUDE AREA CODE
--	-----------------------------------

INJURIES 5	INJURED TAKEN BY	EMS AGENCY (NAME)	INJURED TAKEN TO: MEDICAL FACILITY (NAME, CITY)	SAFETY EQUIPMENT USED 0 4	<input type="checkbox"/> DOT-COMPLIANT MC HELMET	SEATING POSITION 0 1	AIR BAG USAGE 1	EJECTION 1	TRAPPED 1
---------------	------------------	-------------------	---	------------------------------	--	-------------------------	--------------------	---------------	--------------

OL STATE O, H	OPERATOR LICENSE NUMBER	OFFENSE CHARGED	LOCAL CODE <input type="checkbox"/>	OFFENSE DESCRIPTION	CITATION NUMBER
------------------	-------------------------	-----------------	--	---------------------	-----------------

OL CLASS 4	ENDORSEMENT SELECT UP TO 2	RESTRICTION SELECT UP TO 3 0 3	DRIVER DISTRACTED BY 1	ALCOHOL / DRUG SUSPECTED <input type="checkbox"/> ALCOHOL <input type="checkbox"/> MARIJUANA <input type="checkbox"/> OTHER DRUG	CONDITION 1	ALCOHOL TEST STATUS 1 TYPE 1 VALUE	DRUG TEST(S) STATUS 1 TYPE 1 RESULT
---------------	----------------------------	-----------------------------------	---------------------------	--	----------------	---------------------------------------	--

UNIT #	NAME: LAST, FIRST, MIDDLE	DATE OF BIRTH	AGE	GENDER
--------	---------------------------	---------------	-----	--------

ADDRESS: STREET, CITY, STATE, ZIP	CONTACT PHONE - INCLUDE AREA CODE
-----------------------------------	-----------------------------------

INJURIES	INJURED TAKEN BY	EMS AGENCY (NAME)	INJURED TAKEN TO: MEDICAL FACILITY (NAME, CITY)	SAFETY EQUIPMENT USED	<input type="checkbox"/> DOT-COMPLIANT MC HELMET	SEATING POSITION	AIR BAG USAGE	EJECTION	TRAPPED
----------	------------------	-------------------	---	-----------------------	--	------------------	---------------	----------	---------

OL STATE	OPERATOR LICENSE NUMBER	OFFENSE CHARGED	LOCAL CODE <input type="checkbox"/>	OFFENSE DESCRIPTION	CITATION NUMBER
----------	-------------------------	-----------------	--	---------------------	-----------------

OL CLASS	ENDORSEMENT SELECT UP TO 2	RESTRICTION SELECT UP TO 3	DRIVER DISTRACTED BY	ALCOHOL / DRUG SUSPECTED <input type="checkbox"/> ALCOHOL <input type="checkbox"/> MARIJUANA <input type="checkbox"/> OTHER DRUG	CONDITION	ALCOHOL TEST STATUS TYPE VALUE	DRUG TEST(S) STATUS TYPE RESULT
----------	----------------------------	----------------------------	----------------------	--	-----------	-----------------------------------	------------------------------------

INJURIES	SEATING POSITION	AIR BAG	OL CLASS	OL RESTRICTION(S)	DRIVER DISTRACTION	TEST STATUS
----------	------------------	---------	----------	-------------------	--------------------	-------------

1- FATAL	1- FRONT - LEFT SIDE (MOTORCYCLE DRIVER)	1- NOT DEPLOYED	1- CLASS A	1- ALCOHOL INTERLOCK DEVICE	1- NOT DISTRACTED	1- NONE GIVEN
2- SUSPECTED SERIOUS INJURY	2- FRONT - MIDDLE	2- DEPLOYED FRONT	2- CLASS B	2- CDL INTRASTATE ONLY	2- MANUALLY OPERATING AN ELECTRONIC COMMUNICATION DEVICE (TEXTING, TYPING, DIALING)	2- TEST REFUSED
3- SUSPECTED MINOR INJURY	3- FRONT - RIGHT SIDE	3- DEPLOYED SIDE	3- CLASS C	3- CORRECTIVE LENSES	3- TALKING ON HANDS-FREE COMMUNICATION DEVICE	3- TEST GIVEN; CONTAMINATED SAMPLE; UNUSABLE
4- POSSIBLE INJURY	4- SECOND - LEFT SIDE (MOTORCYCLE PASSENGER)	4- DEPLOYED BOTH FRONT / SIDE	4- REGULAR CLASS (OHIO = D)	4- FARM WAIVER	4- TALKING ON HAND-HELD COMMUNICATION DEVICE	4- TEST GIVEN, RESULTS KNOWN
5- NO APPARENT INJURY	5- SECOND - MIDDLE	5- NOT APPLICABLE	5- M/C MOPED ONLY	5- EXCEPT CLASS A & CLASS B BUS	5- OTHER ACTIVITY WITH AN ELECTRONIC DEVICE	5- TEST GIVEN, RESULTS UNKNOWN
	6- SECOND - RIGHT SIDE	9- DEPLOYMENT UNKNOWN	6- NO VALID OL	7- EXCEPT TRACTOR-TRAILER		

INJURED TAKEN BY		<b>EJECTION</b>	<b>OL ENDORSEMENT</b>			<b>ALCOHOL TEST TYPE</b>
------------------	--	-----------------	-----------------------	--	--	--------------------------

1- NOT TRANSPORTED / TREATED AT SCENE	7- THIRD - LEFT SIDE (MOTORCYCLE SIDE CAR)	1- NOT EJECTED	H - HAZMAT	8- INTERMEDIATE LICENSE RESTRICTIONS	5- OTHER ACTIVITY WITH AN ELECTRONIC DEVICE	1- NONE
2- EMS	8- THIRD - MIDDLE	2- PARTIALLY EJECTED	M - MOTORCYCLE	9- LEARNER'S PERMIT RESTRICTIONS	6- PASSENGER	2- BLOOD
3- POLICE	9- THIRD - RIGHT SIDE	3- TOTALLY EJECTED	P - PASSENGER	10- LIMITED TO DAYLIGHT ONLY	7- OTHER DISTRACTION INSIDE THE VEHICLE	3- URINE
9- OTHER / UNKNOWN	10- SLEEPER SECTION OF TRUCK CAB	4- NOT APPLICABLE	N - TANKER	11- LIMITED TO EMPLOYMENT	8- OTHER DISTRACTION OUTSIDE THE VEHICLE	4- BREATH
	11- PASSENGER IN OTHER ENCLOSED CARGO AREA (NON-TRAILING UNIT BUS, PICK UP WITH CAP)		Q - MOTOR SCOOTER	12- LIMITED - OTHER	9- OTHER / UNKNOWN	5- OTHER

<b>SAFETY EQUIPMENT</b>		<b>TRAPPED</b>	<b>GENDER</b>		<b>CONDITION</b>	<b>DRUG TEST TYPE</b>
-------------------------	--	----------------	---------------	--	------------------	-----------------------

1- NONE USED	12- PASSENGER IN UNENCLOSED CARGO AREA	1- NOT TRAPPED	F - FEMALE	13- MECHANICAL DEVICES (SPECIAL BRAKES, HAND CONTROLS, OR OTHER ADAPTIVE DEVICES)	1- APPARENTLY NORMAL	1- NONE
2- SHOULDER BELT ONLY USED	13- TRAILING UNIT	2- EXTRICATED BY MECHANICAL MEANS	M - MALE	14- MILITARY VEHICLES ONLY	2- PHYSICAL IMPAIRMENT	2- BLOOD
3- LAP BELT ONLY USED	14- RIDING ON VEHICLE EXTERIOR (NON-TRAILING UNIT)	3- FREED BY NON-MECHANICAL MEANS	U - OTHER / UNKNOWN	15- MOTOR VEHICLES WITHOUT AIR BRAKES	3- EMOTIONAL (E.G. DEPRESSED, ANGRY, DISTURBED)	3- URINE
4- SHOULDER & LAP BELT USED	15- NON-MOTORIST			16- OUTSIDE MIRROR	4- ILLNESS	4- OTHER
5- CHILD RESTRAINT SYSTEM - FORWARD FACING	99- OTHER / UNKNOWN			17- PROSTHETIC AID	5- FELL ASLEEP, FAINTED, FATIGUED, ETC.	
6- CHILD RESTRAINT-SYSTEM - REAR FACING				18- OTHER	6- UNDER THE INFLUENCE OF MEDICATIONS / DRUGS / ALCOHOL	<b>DRUG TEST RESULT(S)</b>
7- BOOSTER SEAT					9- OTHER / UNKNOWN	1- AMPHETAMINES
8- HELMET USED						2- BARBITURATES
9- PROTECTIVE PADS USED (ELBOW, KNEES, ETC.)						3- BENZODIAZEPINES
10- REFLECTIVE CLOTHING						4- CANNABINOIDS
11- LIGHTING - PEDESTRIAN / BICYCLE ONLY						5- COCAINE
99- OTHER / UNKNOWN						6- OPIATES/OPIOIDS
						7- OTHER
						8- NEGATIVE RESULTS