



TRAFFIC CRASH REPORT

*DENOTES MANDATORY FIELD FOR SUPPLEMENT REPORT

LOCAL REPORT NUMBER*

2020-00008384

- PHOTOS TAKEN
- SECONDARY CRASH
- OH-2
- OH-3
- OH-1P
- OTHER
- PRIVATE PROPERTY

LOCAL INFORMATION

REPORTING AGENCY NAME*

City of Kent Police

NCIC*

06703

HIT/SKIP

1 - SOLVED
2 - UNSOLVED

NUMBER OF UNITS

02

UNIT IN ERROR

98 - ANIMAL
99 - UNKNOWN

01

COUNTY* 67 LOCALITY* 1

LOCATION: CITY, VILLAGE, TOWNSHIP*
Kent

CRASH DATE / TIME*

05282020/1731

CRASH SEVERITY

- 1 - FATAL
- 2 - SERIOUS INJURY SUSPECTED
- 3 - MINOR INJURY SUSPECTED
- 4 - INJURY POSSIBLE
- 5 - PROPERTY DAMAGE ONLY

5

ROUTE TYPE S R ROUTE NUMBER 59 PREFIX 4

ROUTE TYPE S R ROUTE NUMBER 43 PREFIX

LOCATION ROAD NAME HAYMAKER WY

REFERENCE ROAD NAME (ROAD, MILEPOST, HOUSE #) WATER

ROAD TYPE P K

ROAD TYPE S T

LATITUDE DECIMAL DEGREES 41.151193

LONGITUDE DECIMAL DEGREES -81.358207

REFERENCE POINT 1 - INTERSECTION
2 - MILE POST
3 - HOUSE #

DIRECTION FROM REFERENCE 1 - NORTH
2 - SOUTH
3 - EAST
4 - WEST

DISTANCE FROM REFERENCE

DISTANCE UNIT OF MEASURE 1 - MILES
2 - FEET
3 - YARDS

ROUTE TYPE IR - INTERSTATE ROUTE(TP)
US - FEDERAL US ROUTE
SR - STATE ROUTE
CR - NUMBERED COUNTY ROUTE
TR - NUMBERED TOWNSHIP ROUTE

ROAD TYPE AL - ALLEY HW - HIGHWAY RD - ROAD
AV - AVENUE LA - LANE SQ - SQUARE
BL - BOULEVARD MP - MILEPOST ST - STREET
CR - CIRCLE OV - OVAL TE - TERRACE
CT - COURT PK - PARKWAY TL - TRAIL
DR - DRIVE PI - PIKE WA - WAY
HE - HEIGHTS PL - PLACE

INTERSECTION RELATED

WITHIN INTERSECTION OR ON APPROACH

WITHIN INTERCHANGE AREA

NUMBER OF APPROACHES 4

ROADWAY

ROADWAY DIVIDED

LOCATION OF FIRST HARMFUL EVENT

- 1 - ON ROADWAY
- 2 - ON SHOULDER
- 3 - IN MEDIAN
- 4 - ON ROADSIDE
- 5 - ON GORE
- 6 - OUTSIDE TRAFFIC WAY
- 7 - ON RAMP
- 8 - OFF RAMP
- 9 - CROSSOVER
- 10 - DRIVEWAY/ALLEY ACCESS
- 11 - RAILWAY GRADE CROSSING
- 12 - SHARED USE PATHS OR TRAILS
- 13 - BIKE LANE
- 14 - TOLL BOOTH
- 99 - OTHER / UNKNOWN

MANNER OF CRASH COLLISION/IMPACT

- 1 - NOT COLLISION BETWEEN TWO MOTOR VEHICLES IN TRANSPORT
- 2 - REAR-END
- 3 - HEAD-ON
- 4 - REAR-TO REAR
- 5 - BACKING
- 6 - ANGLE
- 7 - SIDESWIPE, SAME DIRECTION
- 8 - SIDESWIPE, OPPOSITE DIRECTION
- 9 - OTHER / UNKNOWN

DIRECTION OF TRAVEL 1 - NORTH
2 - SOUTH
3 - EAST
4 - WEST

MEDIAN TYPE

- 1 - DIVIDED FLUSH MEDIAN (<4 FEET)
- 2 - DIVIDED FLUSH MEDIAN (≥4 FEET)
- 3 - DIVIDED, DEPRESSED MEDIAN
- 4 - DIVIDED, RAISED MEDIAN (ANY TYPE)
- 9 - OTHER/UNKNOWN

- WORK ZONE RELATED
- WORKERS PRESENT
- LAW ENFORCEMENT PRESENT
- ACTIVE SCHOOL ZONE

WORK ZONE TYPE

- 1 - LANE CLOSURE
- 2 - LANE SHIFT/CROSSOVER
- 3 - WORK ON SHOULDER OR MEDIAN
- 4 - INTERMITTENT OR MOVING WORK
- 5 - OTHER

LOCATION OF CRASH IN WORK ZONE

- 1 - BEFORE THE 1ST WORK ZONE WARNING SIGN
- 2 - ADVANCE WARNING AREA
- 3 - TRANSITION AREA
- 4 - ACTIVITY AREA
- 5 - TERMINATION AREA

CONTOUR 1

CONDITIONS 1

SURFACE 2

LIGHT CONDITION 1

- 1 - DAYLIGHT
- 2 - DAWN/DUSK
- 3 - DARK - LIGHTED ROADWAY
- 4 - DARK ROADWAY NOT LIGHTED
- 5 - DARK UNKNOWN ROADWAY LIGHTING
- 9 - OTHER / UNKNOWN

WEATHER 01

- 1 - CLEAR
- 2 - CLOUDY
- 3 - FOG, SMOG, SMOKE
- 4 - RAIN
- 5 - SLEET, HAIL
- 6 - SNOW
- 7 - SEVERE CROSSWINDS
- 8 - BLOWING SAND, SOIL, DIRT, SNOW
- 9 - FREEZING RAIN OR FREEZING DRIZZLE
- 99 - OTHER / UNKNOWN

1 - STRAIGHT LEVEL

2 - STRAIGHT GRADE

3 - CURVE LEVEL

4 - CURVE GRADE

9 - OTHER/UNKNOWN

1 - DRY

2 - WET

3 - SNOW

4 - ICE

5 - SAND, MUD, DIRT, OIL, GRAVEL

6 - WATER (STANDING, MOVING)

7 - SLUSH

9 - OTHER/UNKNOWN

1 - CONCRETE

2 - BLACKTOP, BITUMINOUS, ASPHALT

3 - BRICK/BLOCK

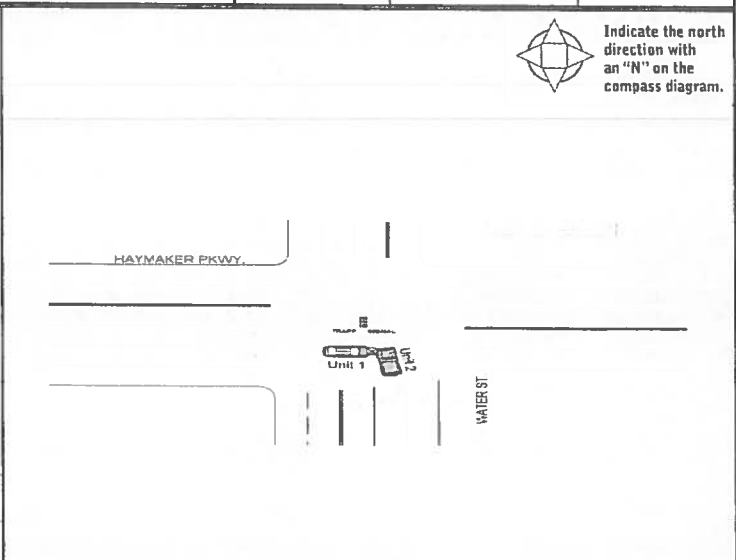
4 - SLAG, GRAVEL, STONE

5 - DIRT

9 - OTHER/UNKNOWN

NARRATIVE

Unit 2 was making a left hand turn from S. Water St onto, W/B, Haymaker Pkwy with the left turn only green light. Unit 1 was traveling E/B on Haymaker Pkwy approaching S. Water St. Unit 1 committed a red light violation and struck the front driver side of Unit 2. Unit 2 was able to be driven from the scene. Unit 1 had to be towed. The driver of Unit 1 was cited for red light.



CRASH REPORTED DATE / TIME 05282020/1731	DISPATCH DATE / TIME 05282020/1731	ARRIVAL DATE / TIME 05282020/1731	SCENE CLEARED DATE / TIME 05282020/1808	REPORT TAKEN BY <input checked="" type="checkbox"/> POLICE AGENCY <input type="checkbox"/> MOTORIST
TOTAL TIME ROADWAY CLOSED 037	OTHER INVESTIGATION TIME 030	TOTAL MINUTES 067	OFFICER'S NAME* Gaydosh, Ryan	CHECKED BY OFFICER'S NAME* Gaydosh, Ryan
			OFFICER'S BADGE NUMBER* 213	CHECKED BY OFFICER'S BADGE NUMBER* 213

SUPPLEMENT (CORRECTION OR ADDITION TO AN EXISTING REPORT SENT TO DOPS)

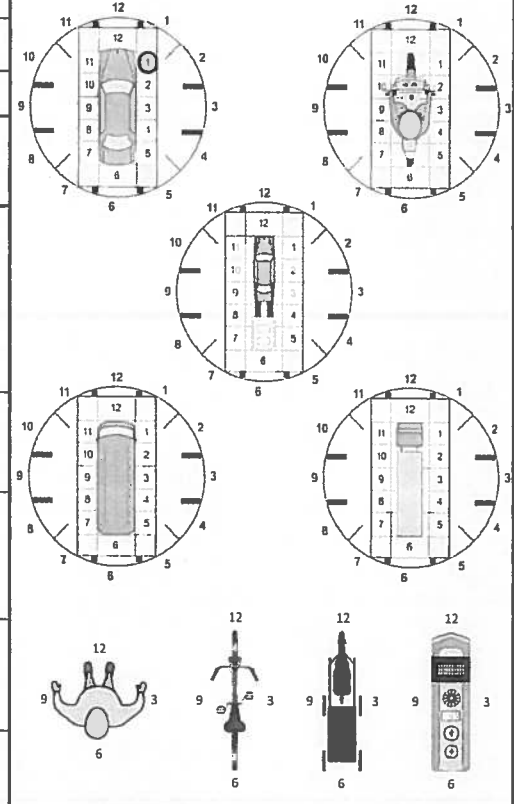
LOCAL REPORT NUMBER
 2020-00008384

OWNER
 UNIT # 01 OWNER NAME: LAST, FIRST, MIDDLE (SAME AS DRIVER)
WESSEL, TODD, A
 OWNER ADDRESS: STREET, CITY, STATE, ZIP (SAME AS DRIVER)
593 ARROWHEAD LN, Sagamore Hills, OH 44067
 COMMERCIAL CARRIER: NAME, ADDRESS, CITY, STATE, ZIP
 COMMERCIAL CARRIER PHONE: (INCLUDE AREA CODE)

DAMAGE
DAMAGE SCALE
3 1 - NONE 3 - FUNCTIONAL DAMAGE
 2 - MINOR DAMAGE 4 - DISABLING DAMAGE
 9 - UNKNOWN

VEHICLE
 LP STATE OH LICENSE PLATE # ERM8594 VEHICLE IDENTIFICATION # 1HGCP26769A120144 VEHICLE YEAR 2009 VEHICLE MAKE Honda
 INSURANCE VERIFIED INSURANCE COMPANY ERIE INSURANCE INSURANCE POLICY # Q075207647 COLOR BLU VEHICLE MODEL ACCORD
 COMMERCIAL GOVERNMENT IN EMERGENCY RESPONSE US DOT #
 INTERLOCK DEVICE EQUIPPED HIT/SKIP UNIT #OCCUPANTS 02 VEHICLE WEIGHT GVWR/GCWR
 1 - <10K LBS
 2 - 10,001 - 26K LBS
 3 - >26K LBS
 TOWED BY: COMPANY NAME
City Service
 HAZARDOUS MATERIAL
 MATERIAL RELEASED CLASS # PLACARD ID #
 PLACARD

DAMAGED AREA(S)
 INDICATE ALL THAT APPLY



UNIT TYPE
01 1 - PASSENGER CAR 7 - MOTORCYCLE 2-WHEELED 12 - GOLF CART 18 - LIMO (LIVERY VEHICLE) 23 - PEDESTRIAN / SKATER
 2 - PASSENGER VAN (MINIVAN) 8 - MOTORCYCLE 3-WHEELED 13 - SNOWMOBILE 19 - BUS (16+ PASSENGERS) 24 - WHEELCHAIR (ANY TYPE)
 3 - SPORT UTILITY VEHICLE 9 - AUTOCYCLE 14 - SINGLE UNIT TRUCK 20 - OTHER VEHICLE 25 - OTHER NON-MOTORIST
 4 - PICK UP 10 - MOPED OR MOTORIZED BICYCLE 15 - SEMI-TRACTOR 21 - HEAVY EQUIPMENT 26 - BICYCLE
 5 - CARGO VAN 11 - ALL TERRAIN VEHICLE (ATV / UTV) 16 - FARM EQUIPMENT 22 - ANIMAL WITH RIDER OR ANIMAL-DRAWN VEHICLE 27 - TRAIN
 6 - VAN (9-15 SEATS) 17 - MOTORHOME 99 - UNKNOWN OR HIT/SKIP

WAS VEHICLE OPERATING IN AUTONOMOUS MODE WHEN CRASH OCCURRED?
2 1 - YES 2 - NO 9 - OTHER / UNKNOWN AUTONOMOUS MODE LEVEL 0
 0 - NO AUTOMATION 1 - DRIVER ASSISTANCE 3 - CONDITIONAL AUTOMATION 9 - UNKNOWN
 1 - PARTIAL AUTOMATION 2 - PARTIAL AUTOMATION 4 - HIGH AUTOMATION 5 - FULL AUTOMATION

SPECIAL FUNCTION
01 1 - NONE 6 - BUS - CHARTER/TOUR 11 - FIRE 16 - FARM 21 - MAIL CARRIER
 2 - TAXI 7 - BUS - INTERCITY 12 - MILITARY 17 - MOWING 99 - OTHER / UNKNOWN
 3 - ELECTRONIC RIDE SHARING 8 - BUS - SHUTTLE 13 - POLICE 18 - SNOW REMOVAL
 4 - SCHOOL TRANSPORT 9 - BUS - OTHER 14 - PUBLIC UTILITY 19 - TOWING
 5 - BUS - TRANSIT/COMMUTER 10 - AMBULANCE 15 - CONSTRUCTION EQUIPMENT 20 - SAFETY SERVICE PATROL

CARGO BODY TYPE
01 1 - NO CARGO BODY TYPE / NOT APPLICABLE 3 - VEHICLE TOWING ANOTHER MOTOR VEHICLE 5 - INTERMODAL CONTAINER CHASSIS 8 - POLE 12 - CONCRETE MIXER
 2 - BUS 4 - LOGGING 6 - CARGO VAN/ENCLOSED BOX 10 - FLAT BED 14 - GARBAGE/REFUSE
 7 - GRAINCHIPS/GRAVEL 11 - DUMP 99 - OTHER / UNKNOWN

VEHICLE DEFECTS
01 1 - TURN SIGNALS 4 - BRAKES 7 - WORN OR SLICK TIRES 9 - MOTOR TROUBLE 99 - OTHER / UNKNOWN
 2 - HEAD LAMPS 5 - STEERING 8 - TRAILER EQUIPMENT DEFECTIVE 10 - DISABLED FROM PRIOR ACCIDENT
 3 - TAIL LAMPS 6 - TIRE BLOWOUT

NON-MOTORIST LOCATION AT IMPACT
01 1 - INTERSECTION - MARKED CROSSWALK 3 - INTERSECTION - OTHER CROSSWALK 6 - BICYCLE LANE 9 - MEDIAN/CROSSING ISLAND 12 - FIRST RESPONDER AT INCIDENT SCENE
 2 - INTERSECTION - UNMARKED CROSSWALK 4 - MIDDLEBLOCK - MARKED CROSSWALK 7 - SHOULDER / ROADSIDE 10 - DRIVEWAY ACCESS 14 - GARBAGE/REFUSE
 5 - TRAVEL LANE - OTHER LOCATION 8 - SIDEWALK 11 - SHARED USE PATHS OR TRAILS 99 - OTHER / UNKNOWN

ACTION
3 1 - NON-CONTACT 1 - STRAIGHT AHEAD 7 - MAKING U-TURN 13 - NEGOTIATING A CURVE 18 - APPROACHING OR LEAVING VEHICLE
 2 - NON-COLLISION 2 - BACKING 8 - ENTERING TRAFFIC LANE 14 - ENTERING OR CROSSING SPECIFIED LOCATION 19 - STANDING
 3 - STRIKING 01 3 - CHANGING LANES 9 - LEAVING TRAFFIC LANE 15 - WALKING, RUNNING, JOGGING, PLAYING 20 - OTHER NON-MOTORIST
 4 - STRUCK PRE-CRASH ACTIONS 5 - OVERTAKING/PASSING 10 - PARKED 16 - WORKING 21 - STANDING OUTSIDE DISABLED VEHICLE
 5 - BOTH STRIKING & STRUCK 5 - MAKING RIGHT TURN 11 - SLOWING OR STOPPED IN TRAFFIC 17 - PUSHING VEHICLE 99 - OTHER / UNKNOWN
 9 - OTHER / UNKNOWN 6 - MAKING LEFT TURN 12 - DRIVE/RELESS

CONTRIBUTING CIRCUMSTANCES
03 1 - NONE 7 - LEFT OF CENTER 13 - IMPROPER START FROM A PARKED POSITION 17 - VISION OBSTRUCTION 21 - LYING IN ROADWAY
 2 - FAILURE TO YIELD 8 - FOLLOWING TOO CLOSE / ACDA 14 - STOPPED OR PARKED ILLEGALLY 18 - OPERATING DEFECTIVE EQUIPMENT 22 - NOT DISCERNIBLE
 3 - RAN RED LIGHT 9 - IMPROPER LANE CHANGE 15 - SWERVING TO AVOID 19 - LOAD SHIFTING/FALLING/ SPILLING 23 - OPENING DOOR INTO ROADWAY
 4 - RAN STOP SIGN 10 - IMPROPER PASSING 16 - WRONG WAY 20 - IMPROPER CROSSING 99 - OTHER IMPROPER ACTION
 5 - UNSAFE SPEED 11 - DROVE OFF ROAD 21 - WORK ZONE MAINTENANCE EQUIPMENT
 6 - IMPROPER TURN 12 - IMPROPER BACKING

INITIAL POINT OF CONTACT
01 0 - NO DAMAGE 14 - UNDERCARRIAGE
 1-12 - REFER TO UNIT DIAGRAM 15 - VEHICLE NOT AT SCENE
 13 - TOP 99 - UNKNOWN

SEQUENCE OF EVENTS
20 1 - OVERTURN/ROLLOVER 6 - EQUIPMENT FAILURE 11 - CROSS CENTERLINE - OPPOSITE DIRECTION OF TRAVEL 16 - RAILWAY VEHICLE 22 - WORK ZONE MAINTENANCE EQUIPMENT
 2 - FIRE/EXP. OSION 7 - SEPARATION OF UNITS 12 - DOWNHILL RUNAWAY 17 - ANIMAL - FARM 23 - STRUCK BY FALLING, SHIFTING CARGO OR ANYTHING SET IN MOTION BY A MOTOR VEHICLE
 3 - IMMERSION 8 - RAN OFF ROAD RIGHT 13 - OTHER NON-COLLISION 18 - ANIMAL - DEER 24 - OTHER MOVABLE OBJECT
 4 - JACKKNIFE 9 - RAN OFF ROAD LEFT 14 - PEDESTRIAN 19 - ANIMAL - OTHER 20 - MOTOR VEHICLE IN TRANSPORT
 5 - CARGO / EQUIPMENT LOSS OR SHIFT 10 - CROSS MEDIAN 15 - PEJALCYCLE 21 - PARKED MOTOR VEHICLE

TRAFFIC
TRAFFICWAY FLOW
2 1 - ONE-WAY 2 - TWO-WAY
TRAFFIC CONTROL
2 1 - ROUNDABOUT 4 - STOP SIGN
 2 - SIGNAL 5 - YIELD SIGN
 3 - FLASHER 6 - NO CONTROL

of THROUGH LANES on ROAD
4
RAIL GRADE CROSSING
1 1 - NOT INVOLVED
 2 - INVOLVED-ACTIVE CROSSING
 3 - INVOLVED-PASSIVE CROSSING

EVENT(S)
1 **FIRST HARMFUL EVENT** 1 **MOST HARMFUL EVENT**
COLLISION WITH FIXED OBJECT - STRUCK
 25 - IMPACT ATTENUATOR / CRASH CUSHION 31 - GUARDRAIL END 37 - TRAFFIC SIGN POST 43 - CURB 50 - WORK ZONE MAINTENANCE EQUIPMENT
 26 - BRIDGE OVERHEAD STRUCTURE 32 - PORTABLE BARRIER 38 - OVERHEAD SIGN POST 44 - DITCH 51 - WALL
 27 - BRIDGE PIER OR ABUTMENT 33 - MEDIUM CABLE BARRIER 39 - LIGHT / LUMINARIES SUPPORT 45 - EMBANKMENT 52 - BUILDING
 28 - BRIDGE PARAPET 34 - MEDIUM GUARDRAIL BARRIER 40 - UTILITY POLE 46 - FENCE 53 - TUNNEL
 29 - BRIDGE RAIL 35 - MEDIUM CONCRETE BARRIER 41 - OTHER POST, POLE OR SUPPORT 47 - MAILBOX 54 - OTHER FIXED OBJECT
 30 - GUARDRAIL FACE 36 - MEDIUM OTHER BARRIER 42 - CULVERT 48 - TREE 99 - OTHER / UNKNOWN
 49 - FIRE HYDRANT

UNIT / NON-MOTORIST DIRECTION
 FROM 4 TO 3
 1 - NORTH 5 - NORTH-EAST
 2 - SOUTH 6 - NORTH-WEST
 3 - EAST 7 - SOUTH-EAST
 4 - WEST 8 - SOUTH-WEST
 9 - OTHER / UNKNOWN

UNIT SPEED
030
POSTED SPEED
35
DETECTED SPEED
1 1 - STATED / ESTIMATED SPEED
 2 - CALCULATED / EDR
 3 - UNDETERMINED

OWNER

UNIT # **02** OWNER NAME: LAST, FIRST, MIDDLE (X SAME AS DRIVER)
MILLER, TIMOTHY, SHAWN

OWNER ADDRESS: STREET, CITY, STATE, ZIP (X SAME AS DRIVER)
1119 VERONA AVE, Kent, OH 44240

COMMERCIAL CARRIER: NAME, ADDRESS, CITY, STATE, ZIP _____
COMMERCIAL CARRIER PHONE: INCLUDE AREA CODE _____

LP STATE **OH** **LICENSE PLATE #** **GOA1932** **VEHICLE IDENTIFICATION #** **1C4AJWAG0EL251591** **VEHICLE YEAR** **2014** **VEHICLE MAKE** **Jeep**

INSURANCE VERIFIED **INSURANCE COMPANY** **MEMBERSELECT INSURANCE** **INSURANCE POLICY #** **SR1649** **COLOR** **BLK** **VEHICLE MODEL** **WRANGLER**

COMMERCIAL **GOVERNMENT** **IN EMERGENCY RESPONSE** **US DOT #** _____ **TOWED BY: COMPANY NAME** _____

INTERLOCK DEVICE EQUIPPED **HIT/SKIP UNIT** **#OCCUPANTS** **01** **VEHICLE WEIGHT GVWR/GCWR**
1 - ≤10K LBS.
2 - 10,001 - 26K LBS.
3 - >26K LBS.

HAZARDOUS MATERIAL
 MATERIAL RELEASED **CLASS #** _____ **PLACARD ID #** _____
 PLACARD _____

UNIT TYPE **03**

1 - PASSENGER CAR	7 - MOTORCYCLE 2-WHEELED	12 - GOLF CART	13 - LIMO (LIVERY VEHICLE)	23 - PEDESTRIAN / SKATER
2 - PASSENGER VAN (MINIVAN)	8 - MOTORCYCLE 3-WHEELED	13 - SNOWMOBILE	19 - BUS (16+ PASSENGERS)	24 - WHEELCHAIR (ANY TYPE)
3 - SPORT UTILITY VEHICLE	9 - AUTOCYCLE	14 - SINGLE UNIT TRUCK	23 - OTHER VEHICLE	25 - OTHER NON-MOTORIST
4 - PICK UP	10 - MOPED OR MOTORIZED BICYCLE	15 - SEMI-TRACTOR	21 - HEAVY EQUIPMENT	26 - BICYCLE
5 - CARGO VAN	11 - ALL TERRAIN VEHICLE (ATV / UTV)	16 - FARM EQUIPMENT	22 - ANIMAL WITH RIDER OR ANIMAL-DRAWN VEHICLE	27 - TRAIN
6 - VAN (9-15 SEATS)		17 - MOTORHOME		99 - UNKNOWN OR HIT/SKIP

OF TRAILING UNITS _____

WAS VEHICLE OPERATING IN AUTONOMOUS MODE WHEN CRASH OCCURRED? **2**

1 - YES 2 - NO 9 - OTHER / UNKNOWN

AUTONOMOUS MODE LEVEL **0**

0 - NO AUTOMATION
1 - DRIVER ASSISTANCE
2 - PARTIAL AUTOMATION
3 - CONDITIONAL AUTOMATION
4 - HIGH AUTOMATION
5 - FULL AUTOMATION
9 - UNKNOWN

SPECIAL FUNCTION **01**

1 - NONE	6 - BUS - CHARTER/TOUR	11 - FIRE	15 - FARM	21 - MAIL CARRIER
2 - TAXI	7 - BUS - INTERCITY	12 - MILITARY	17 - MOWING	99 - OTHER / UNKNOWN
3 - ELECTRONIC RIDE SHARING	8 - BUS - SHUTTLE	13 - POLICE	18 - SNOW REMOVAL	
4 - SCHOOL TRANSPORT	9 - BUS - OTHER	14 - PUBLIC UTILITY	19 - TOWING	
5 - BUS - TRANSIT/COMMUTER	10 - AMBULANCE	15 - CONSTRUCTION EQUIPMENT	20 - SAFETY SERVICE PATROL	

CARGO BODY TYPE **01**

1 - NO CARGO BODY TYPE / NCT APPLICABLE	3 - VEHICLE TOWING ANOTHER MOTOR VEHICLE	5 - INTERMODAL CONTAINER CHASSIS	8 - POLE	12 - CONCRETE MIXER
2 - BUS	4 - LOGGING	6 - CARGO VEHICLE/USED BOX	9 - CARGO TANK	13 - AUTOTRANSPORTER
		7 - GRAIN/CHIPS/GRAVEL	10 - FLAT BED	14 - GARBAGE/REFUSE
			11 - DUMP	99 - OTHER / UNKNOWN

VEHICLE DEFECTS

1 - TURN SIGNALS	4 - BRAKES	7 - WORN OR SLICK TIRES	9 - MOTOR TROUBLE	99 - OTHER / UNKNOWN
2 - HEAD LAMPS	5 - STEERING	8 - TRAILER EQUIPMENT DEFECTIVE	10 - DISABLED FROM PRIOR ACCIDENT	
3 - TAIL LAMPS	6 - TIRE BLOWOUT			

NON-MOTORIST LOCATION AT IMPACT

1 - INTERSECTION - MARKED CROSSWALK	3 - INTERSECTION - OTHER	6 - BICYCLE LANE	9 - MEDIA/CROSSING ISLAND	12 - FIRST RESPONDER AT INCIDENT SCENE
2 - INTERSECTION - UNMARKED CROSSWALK	4 - MIDBLOCK - MARKED CROSSWALK	7 - SHOULDER / ROADSIDE	10 - DRIVEWAY ACCESS	99 - OTHER / UNKNOWN
	5 - TRAVEL LANE - OTHER LOCATION	8 - SIDEWALK	11 - SHARED USE PATHS OR TRAILS	

ACTION **4**

1 - NON-CONTACT	1 - STRAIGHT AHEAD	7 - MAKING U-TURN	13 - NEGOTIATING A CURVE	16 - APPROACHING OR LEAVING VEHICLE
2 - NON-COLLISION	2 - BACKING	8 - ENTERING TRAFFIC LANE	14 - ENTERING OR CROSSING SPECIFIED LOCATION	19 - STANDING
3 - STRIKING	3 - CHANGING LANES	9 - LEAVING TRAFFIC LANE	15 - WALKING, RUNNING, JOGGING, PLAYING	20 - OTHER NON-MOTORIST DISABLED VEHICLE
4 - STRUCK	4 - OVERTAKING/PASSING	10 - PARKED	16 - WORKING	99 - OTHER / UNKNOWN
5 - BOTH STRIKING & STRUCK	5 - MAKING RIGHT TURN	11 - SLOWING OR STOPPED IN TRAFFIC	17 - PUSHING VEHICLE	
9 - OTHER / UNKNOWN	6 - MAKING LEFT TURN	12 - DRIVERLESS		

CONTRIBUTING CIRCUMSTANCES **01**

1 - NONE	7 - LEFT OF CENTER	13 - IMPROPER START FROM A PARKED POSITION	17 - VISION OBSTRUCTION	21 - LYING IN ROADWAY
2 - FAILURE TO YIELD	8 - FOLLOWING TOO CLOSE / ACDA	14 - STOPPED OR PARKED ILLEGALLY	18 - OPERATING DEFECTIVE EQUIPMENT	22 - NOT DISCERNIBLE
3 - RAN RED LIGHT	9 - IMPROPER LANE CHANGE	15 - SWERVING TO AVOID	19 - LOAD SHIFTING/FALLING/SPILLING	23 - OPENING DOOR INTO ROADWAY
4 - RAN STOP SIGN	10 - IMPROPER PASSING	16 - WRONG WAY	20 - IMPROPER CROSSING	99 - OTHER IMPROPER ACTION
5 - UNSAFE SPEED	11 - DROVE OFF ROAD			
6 - IMPROPER TURN	12 - IMPROPER BACKING			

SEQUENCE OF EVENTS

EVENTS

1 20	1 - OVERTURN/ROLLOVER	6 - EQUIPMENT FAILURE	11 - CROSS CENTERLINE - OPPOSITE DIRECTION OF TRAVEL	16 - RAILWAY VEHICLE	22 - WORK ZONE MAINTENANCE EQUIPMENT
2	2 - FIRE/EXPLOSION	7 - SEPARATION OF UNITS	12 - DOWNHILL RUNAWAY	17 - ANIMAL - FARM	23 - STRUCK BY FALLING, SHIFTING CARGO OR ANYTHING SET IN MOTION BY A MOTOR VEHICLE
3	3 - IMMERSION	8 - RAN OFF ROAD RIGHT	13 - OTHER NON-COLLISION	18 - ANIMAL - DEER	24 - OTHER MOVABLE OBJECT
4	4 - JACKKNIFE	9 - RAN OFF ROAD LEFT	14 - PEDESTRIAN	19 - ANIMAL - OTHER	
5	5 - CARGO / EQUIPMENT LOSS OR SHIFT	10 - CROSS MEDIAN	15 - PEDAL CYCLE	20 - MOTOR VEHICLE IN TRANSPORT	
6				21 - PARKED MOTOR VEHICLE	

COLLISION WITH FIXED OBJECT - STRUCK

25 - IMPACT ATTENUATOR / CRASH CUSHION	31 - GUARDRAIL END	37 - TRAFFIC SIGN POST	43 - CURB	50 - WORK ZONE MAINTENANCE EQUIPMENT
26 - BRIDGE OVERHEAD STRUCTURE	32 - PORTABLE BARRIER	38 - OVERHEAD SIGN POST	44 - DITCH	51 - WALL
27 - BRIDGE PIER OR ABUTMENT	33 - MEDIAN CABLE BARRIER	39 - LIGHT / LUMINARIES SUPPORT	45 - EMBANKMENT	52 - BUILDING
28 - BRIDGE PARAPET	34 - MEDIAN GUARDRAIL BARRIER	40 - UTILITY POLE	46 - FENCE	53 - TUNNEL
29 - BRIDGE RAIL	35 - MEDIAN CONCRETE BARRIER	41 - OTHER POST, POLE OR SUPPORT	47 - MAILBOX	54 - OTHER FIXED OBJECT
30 - GUARDRAIL FACE	36 - MEDIAN OTHER BARRIER	42 - CULVERT	48 - TREE	99 - OTHER / UNKNOWN

FIRST HARMFUL EVENT **1** **MOST HARMFUL EVENT** **1**

LOCAL REPORT NUMBER
2020 - 00008384

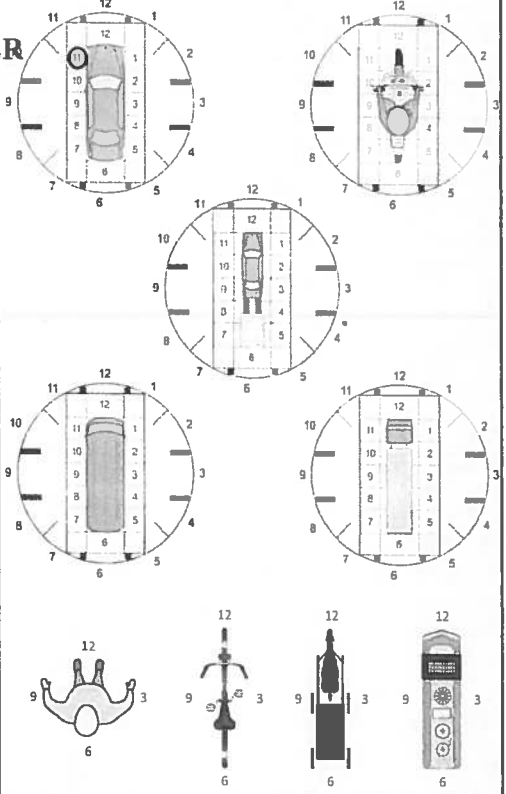
DAMAGE

DAMAGE SCALE

3

1 - NONE
2 - MINOR DAMAGE
3 - FUNCTIONAL DAMAGE
4 - DISABLING DAMAGE
9 - UNKNOWN

DAMAGED AREA(S)
INDICATE ALL THAT APPLY



- NO DAMAGE [0] - UNDERCARRIAGE [14]

- TOP [13] - ALL AREAS [15]

- UNIT NOT AT SCENE [16]

INITIAL POINT OF CONTACT

1, 1

0 - NO DAMAGE
1-12 - REFER TO UNIT DIAGRAM
13 - TOP
14 - UNDERCARRIAGE
15 - VEHICLE NOT AT SCENE
99 - UNKNOWN

TRAFFIC

TRAFFICWAY FLOW	TRAFFIC CONTROL
1 - ONE-WAY 2	1 - ROUNDABOUT 2 - SIGNAL 3 - FLASHER 4 - STOP SIGN 5 - YIELD SIGN 6 - NO CONTROL

OF THROUGH LANES ON ROAD **4**

RAIL GRADE CROSSING

1 - NOT INVOLVED
2 - INVOLVED-ACTIVE CROSSING
3 - INVOLVED-PASSIVE CROSSING

UNIT / NON-MOTORIST DIRECTION

FROM 2 TO 4

1 - NORTH
2 - SOUTH
3 - EAST
4 - WEST
5 - NORTH-EAST
6 - NORTH-WEST
7 - SOUTH-EAST
8 - SOUTH-WEST
9 - OTHER / UNKNOWN

UNIT SPEED **010**

POSTED SPEED **25**

DETECTED SPEED **1**

1 - STATED / ESTIMATED SPEED
2 - CALCULATED / EDR
3 - UNDETERMINED



MOTORIST / Non-MOTORIST

LOCAL REPORT NUMBER
2 0 2 0 - 0 0 0 0 8 3 8 4

UNIT # 0 1	NAME: LAST, FIRST, MIDDLE WESSEL, LAUREN, ALEXIS			DATE OF BIRTH 1 1 1 1 1 9 9 9		AGE 2 0	GENDER F		
ADDRESS: STREET, CITY, STATE, ZIP 593 ARROWHEAD LN ,Sagamore Hills ,OH 44067					CONTACT PHONE - INCLUDE AREA CODE				
INJURIES 5	INJURED TAKEN BY	EMS AGENCY (NAME)	INJURED TAKEN TO: MEDICAL FACILITY (NAME, CITY)	SAFETY EQUIPMENT USED 0 4	<input type="checkbox"/> DOT-COMPLIANT MC HELMET	SEATING POSITION 0 1	AIR BAG USAGE 1	EJECTION 1	TRAPPED 1
OL STATE O H	OPERATOR LICENSE NUMBER		OFFENSE CHARGED 313.03C1	LOCAL CODE <input checked="" type="checkbox"/>	OFFENSE DESCRIPTION Traffic Control Sign		CITATION NUMBER 58687		
OL CLASS 4	ENDORSEMENT SELECT UP TO 2	RESTRICTION SELECT UP TO 3	DRIVER DISTRACTED BY 1	ALCOHOL / DRUG SUSPECTED <input type="checkbox"/> ALCOHOL <input type="checkbox"/> MARIJUANA <input type="checkbox"/> OTHER DRUG		CONDITION 1	ALCOHOL TEST STATUS TYPE VALUE		DRUG TEST(S) STATUS TYPE RESULT SELECT UP TO 4

UNIT # 0 2	NAME: LAST, FIRST, MIDDLE MILLER, TIMOTHY, SHAWN			DATE OF BIRTH 0 3 3 1 1 9 6 3		AGE 5 7	GENDER M		
ADDRESS: STREET, CITY, STATE, ZIP 1119 VERONA AVE ,Kent ,OH 44240					CONTACT PHONE - INCLUDE AREA CODE				
INJURIES 5	INJURED TAKEN BY	EMS AGENCY (NAME)	INJURED TAKEN TO: MEDICAL FACILITY (NAME, CITY)	SAFETY EQUIPMENT USED 0 4	<input type="checkbox"/> DOT-COMPLIANT MC HELMET	SEATING POSITION 0 1	AIR BAG USAGE 1	EJECTION 1	TRAPPED 1
OL STATE O H	OPERATOR LICENSE NUMBER		OFFENSE CHARGED	LOCAL CODE <input type="checkbox"/>	OFFENSE DESCRIPTION		CITATION NUMBER		
OL CLASS 4	ENDORSEMENT SELECT UP TO 2	RESTRICTION SELECT UP TO 3	DRIVER DISTRACTED BY 1	ALCOHOL / DRUG SUSPECTED <input type="checkbox"/> ALCOHOL <input type="checkbox"/> MARIJUANA <input type="checkbox"/> OTHER DRUG		CONDITION 1	ALCOHOL TEST STATUS TYPE VALUE		DRUG TEST(S) STATUS TYPE RESULT SELECT UP TO 4

UNIT #	NAME: LAST, FIRST, MIDDLE			DATE OF BIRTH		AGE	GENDER		
ADDRESS: STREET, CITY, STATE, ZIP					CONTACT PHONE - INCLUDE AREA CODE				
INJURIES	INJURED TAKEN BY	EMS AGENCY (NAME)	INJURED TAKEN TO: MEDICAL FACILITY (NAME, CITY)	SAFETY EQUIPMENT USED	<input type="checkbox"/> DOT-COMPLIANT MC HELMET	SEATING POSITION	AIR BAG USAGE	EJECTION	TRAPPED
OL STATE	OPERATOR LICENSE NUMBER		OFFENSE CHARGED	LOCAL CODE	OFFENSE DESCRIPTION		CITATION NUMBER		
OL CLASS	ENDORSEMENT SELECT UP TO 2	RESTRICTION SELECT UP TO 3	DRIVER DISTRACTED BY	ALCOHOL / DRUG SUSPECTED		CONDITION	ALCOHOL TEST		DRUG TEST(S)

INJURIES	SEATING POSITION	AIR BAG	OL CLASS	OL RESTRICTION(S)	DRIVER DISTRACTION	TEST STATUS
1 - FATAL	1 - FRONT - LEFT SIDE (MOTORCYCLE DRIVER)	1 - NOT DEPLOYED	1 - CLASS A	1 - ALCOHOL INTERLOCK DEVICE	1 - NOT DISTRACTED	1 - NONE GIVEN
2 - SUSPECTED SERIOUS INJURY	2 - FRONT - MIDDLE	2 - DEPLOYED FRONT	2 - CLASS B	2 - COL INTRASTATE ONLY	2 - MANUALLY OPERATING AN ELECTRONIC COMMUNICATION DEVICE (TEXTING, TYPING, DIALING)	2 - TEST REFUSED
3 - SUSPECTED MINOR INJURY	3 - FRONT - RIGHT SIDE	3 - DEPLOYED SIDE	3 - CLASS C	3 - CORRECTIVE LENSES	3 - TALKING ON HANDS-FREE COMMUNICATION DEVICE	3 - TEST GIVEN, CONTAMINATED SAMPLE / UNUSABLE
4 - POSSIBLE INJURY	4 - SECOND - LEFT SIDE (MOTORCYCLE PASSENGER)	4 - DEPLOYED BOTH FRONT / SIDE	4 - REGULAR CLASS (OHIO = D)	4 - FARM WAIVER	4 - TALKING ON HAND-HELD COMMUNICATION DEVICE	4 - TEST GIVEN, RESULTS KNOWN
5 - NO APPARENT INJURY	5 - SECOND - MIDDLE	5 - NOT APPLICABLE	5 - MC MOPED ONLY	5 - EXCEPT CLASS A BUS	5 - OTHER ACTIVITY, WITH AN ELECTRONIC DEVICE	5 - TEST GIVEN, RESULTS UNKNOWN
INJURED TAKEN BY		6 - SECOND - RIGHT SIDE	6 - NO VALID OL	6 - EXCEPT CLASS A & CLASS B BUS	6 - PASSENGER	ALCOHOL TEST TYPE
1 - NOT TRANSPORTED / TREATED AT SCENE	7 - THIRD - LEFT SIDE (MOTORCYCLE SIDE CAR)	EJECTION		7 - EXCEPT TRACTOR-TRAILER	7 - OTHER DISTRACTION INSIDE THE VEHICLE	1 - NONE
2 - EMS	8 - THIRD - MIDDLE	1 - NOT EJECTED	H - HAZMAT	8 - INTERMEDIATE LICENSE RESTRICTIONS	8 - OTHER DISTRACTION OUTSIDE THE VEHICLE	2 - BLOOD
3 - POLICE	9 - THIRD - RIGHT SIDE	2 - PARTIALLY EJECTED	M - MOTORCYCLE	9 - LEARNER'S PERMIT RESTRICTIONS	9 - OTHER / UNKNOWN	3 - URINE
9 - OTHER / UNKNOWN	10 - SLEEPER SECTION OF TRUCK CAB	3 - TOTALLY EJECTED	P - PASSENGER	10 - LIMITED TO DAYLIGHT ONLY	CONDITION	
SAFETY EQUIPMENT		4 - NOT APPLICABLE	N - TANKER	11 - LIMITED TO EMPLOYMENT	1 - APPARENTLY NORMAL	4 - BREATH
1 - NONE USED	11 - PASSENGER IN OTHER ENCLOSED CARGO AREA (NON-TRAILING UNIT, BUS, PICK UP WITH CAP)	TRAPPED		12 - LIMITED - OTHER	2 - PHYSICAL IMPAIRMENT	5 - OTHER
2 - SHOULDER BELT ONLY USED	12 - PASSENGER IN UNENCLOSED CARGO AREA	1 - NOT TRAPPED	Q - MOTOR SCOOTER	13 - MECHANICAL DEVICES (SPECIAL BRAKES, HAND CONTROLS, OR OTHER ADAPTIVE DEVICES)	3 - EMOTIONAL (E.G., DEPRESSED, ANGRY, DISTURBED)	DRUG TEST TYPE
4 - LAP BELT ONLY USED	13 - TRAILING UNIT	2 - EXTRICATED BY MECHANICAL MEANS	R - THREE WHEEL MOTORCYCLE	14 - MILITARY VEHICLES ONLY	4 - ILLNESS	1 - NONE
4 - SHOULDER & LAP BELT USED	14 - RIDING ON VEHICLE EXTERIOR (NON-TRAILING UNIT)	3 - FREED BY NON-MECHANICAL MEANS	S - SCHOOL BUS	15 - MOTOR VEHICLES WITHOUT AIR BRAKES	5 - FELL ASLEEP, FAINTED, FATIGUED, ETC.	2 - BLOOD
5 - CHILD RESTRAINT SYSTEM - FORWARD FACING	15 - NON-MOTORIST	GENDER		16 - OUTSIDE MIRROR	6 - UNDER THE INFLUENCE OF MEDICATIONS / DRUGS / ALCOHOL	3 - URINE
6 - CHILD RESTRAINT SYSTEM - REAR FACING	99 - OTHER / UNKNOWN	F - FEMALE	T - DOUBLE & TRIPLE TRAILERS	17 - PROSTHETIC AID	9 - OTHER / UNKNOWN	4 - OTHER
7 - BOOSTER SEAT		M - MALE	X - TANKER / HAZMAT	18 - OTHER	DRUG TEST RESULT(S)	
8 - HELMET USED		U - OTHER / UNKNOWN			1 - AMPHETAMINES	
9 - PROTECTIVE PADS USED (ELBOW, KNEES, ETC.)					2 - BARBITURATES	
10 - REFLECTIVE CLOTHING					3 - BENZODIAZEPINES	
11 - LIGHTING - PEDESTRIAN / BICYCLE ONLY					4 - CANNABINOIDS	
99 - OTHER / UNKNOWN					5 - COCAINE	
					6 - OPIATES / OPIOIDS	
					7 - OTHER	
					8 - NEGATIVE RESULTS	



OCCUPANT / WITNESS ADDENDUM

LOCAL REPORT NUMBER
 2 0 2 0 - 0 0 0 0 8 3 8 4

OCCUPANT	UNIT # 01	NAME: LAST, FIRST, MIDDLE GRUSZKA, JULIA, MORGAN	DATE OF BIRTH 0 8 1 3 1 9 9 9	AGE 2 0	GENDER F
	ADDRESS: STREET, CITY, STATE, ZIP 557 LACROSS DR, MACEDONIA, OH 44056			CONTACT PHONE - INCLUDE AREA CODE	

INJURIES 5	INJURED TAKEN BY	EMS AGENCY (NAME)	INJURED TAKEN TO: MEDICAL FACILITY (NAME, CITY)	SAFETY EQUIPMENT USED 0 4	<input type="checkbox"/> DOT-COMPLIANT MC HELMET	SEATING POSITION 0 3	AIR BAG USAGE 1	EJECTION 1	TRAPPED 1
---------------	------------------	-------------------	---	------------------------------	--	-------------------------	--------------------	---------------	--------------

OCCUPANT	UNIT #	NAME: LAST, FIRST, MIDDLE	DATE OF BIRTH	AGE	GENDER
	ADDRESS: STREET, CITY, STATE, ZIP			CONTACT PHONE - INCLUDE AREA CODE	

INJURIES	INJURED TAKEN BY	EMS AGENCY (NAME)	INJURED TAKEN TO: MEDICAL FACILITY (NAME, CITY)	SAFETY EQUIPMENT USED	<input type="checkbox"/> DOT-COMPLIANT MC HELMET	SEATING POSITION	AIR BAG USAGE	EJECTION	TRAPPED
----------	------------------	-------------------	---	-----------------------	--	------------------	---------------	----------	---------

OCCUPANT	UNIT #	NAME: LAST, FIRST, MIDDLE	DATE OF BIRTH	AGE	GENDER
	ADDRESS: STREET, CITY, STATE, ZIP			CONTACT PHONE - INCLUDE AREA CODE	

INJURIES	INJURED TAKEN BY	EMS AGENCY (NAME)	INJURED TAKEN TO: MEDICAL FACILITY (NAME, CITY)	SAFETY EQUIPMENT USED	<input type="checkbox"/> DOT-COMPLIANT MC HELMET	SEATING POSITION	AIR BAG USAGE	EJECTION	TRAPPED
----------	------------------	-------------------	---	-----------------------	--	------------------	---------------	----------	---------

OCCUPANT	UNIT #	NAME: LAST, FIRST, MIDDLE	DATE OF BIRTH	AGE	GENDER
	ADDRESS: STREET, CITY, STATE, ZIP			CONTACT PHONE - INCLUDE AREA CODE	

INJURIES	INJURED TAKEN BY	EMS AGENCY (NAME)	INJURED TAKEN TO: MEDICAL FACILITY (NAME, CITY)	SAFETY EQUIPMENT USED	<input type="checkbox"/> DOT-COMPLIANT MC HELMET	SEATING POSITION	AIR BAG USAGE	EJECTION	TRAPPED
----------	------------------	-------------------	---	-----------------------	--	------------------	---------------	----------	---------

INJURIES	SAFETY EQUIPMENT USED	SEATING POSITION	AIR BAG USAGE
1 - FATAL	1 - NONE USED - VEHICLE OCCUPANT	1 - FRONT - LEFT SIDE (MOTORCYCLE DRIVER)	1 - NOT DEPLOYED
2 - SUSPECTED SERIOUS INJURY	2 - SHOULDER BELT ONLY USED	2 - FRONT - MIDDLE	2 - DEPLOYED FRONT
3 - SUSPECTED MINOR INJURY	3 - LAP BELT ONLY USED	3 - FRONT - RIGHT SIDE	3 - DEPLOYED SIDE
4 - POSSIBLE INJURY	4 - SHOULDER & LAP BELT USED	4 - SECOND - LEFT SIDE (MOTORCYCLE PASSENGER)	4 - DEPLOYED BOTH FRONT/SIDE
5 - NO APPARENT INJURY	5 - CHILD RESTRAINT SYSTEM - FORWARD FACING	5 - SECOND - MIDDLE	5 - NOT APPLICABLE
	6 - CHILD RESTRAINT SYSTEM - REAR FACING	6 - SECOND - RIGHT SIDE	9 - DEPLOYMENT UNKNOWN
	7 - BOOSTER SEAT	7 - THIRD - LEFT SIDE (MOTORCYCLE SIDE CAR)	
	8 - HELMET USED	8 - THIRD - MIDDLE	
	9 - PROTECTIVE PADS USED (ELBOW, KNEES, ETC.)	9 - THIRD - RIGHT SIDE	
	10 - REFLECTIVE CLOTHING	10 - SLEEPER SECTION OF TRUCK CAB	
	11 - LIGHTING - PEDESTRIAN / BICYCLE ONLY	11 - PASSENGER IN OTHER ENCLOSED CARGO AREA (NON-TRAILING UNIT, BUS, PICK-UP WITH CAP)	
	99 - OTHER / UNKNOWN	12 - PASSENGER IN UNENCLOSED CARGO AREA	
		13 - TRAILING UNIT	
		14 - RIDING ON VEHICLE EXTERIOR (NON-TRAILING UNIT)	
		15 - NON-MOTORIST	
		99 - OTHER / UNKNOWN	

WITNESS	NAME: LAST, FIRST, MIDDLE	DATE OF BIRTH	AGE	GENDER
	ADDRESS: STREET, CITY, STATE, ZIP			CONTACT PHONE - INCLUDE AREA CODE

WITNESS	NAME: LAST, FIRST, MIDDLE	DATE OF BIRTH	AGE	GENDER
	ADDRESS: STREET, CITY, STATE, ZIP			CONTACT PHONE - INCLUDE AREA CODE

WITNESS	NAME: LAST, FIRST, MIDDLE	DATE OF BIRTH	AGE	GENDER
	ADDRESS: STREET, CITY, STATE, ZIP			CONTACT PHONE - INCLUDE AREA CODE