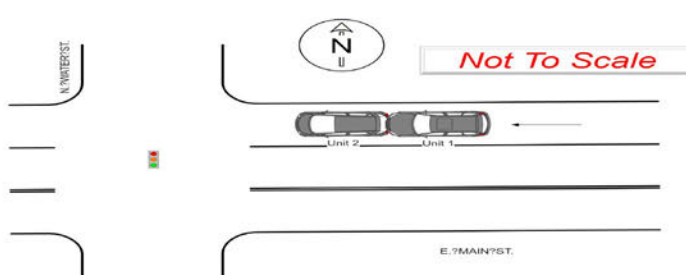
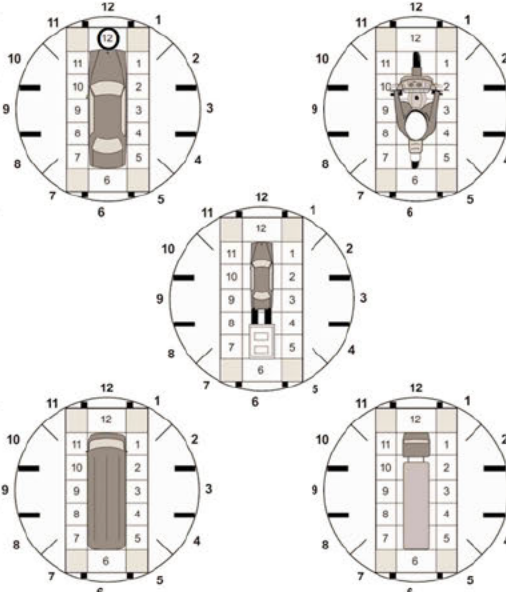


<input type="checkbox"/> PHOTOS TAKEN		<input type="checkbox"/> OH-2	<input type="checkbox"/> OH-3	LOCAL INFORMATION		2 0 2 5 - 0 0 0 1 7 2 2 5	
<input type="checkbox"/> SECONDARY CRASH		<input type="checkbox"/> OH-1P	<input type="checkbox"/> OTHER	REPORTING AGENCY NAME*		NCIC*	HIT/SKIP
<input type="checkbox"/> PRIVATE PROPERTY				City of Kent Police		0 6 7 0 3	1 - SOLVED 2 - UNSOLVED
COUNTY*	LOCALITY*	LOCATION: CITY, VILLAGE, TOWNSHIP*		CRASH DATE / TIME*		NUMBER OF UNITS	
6 7	1	Kent		12/07/2025/12:58		0 2	
ROUTE TYPE	ROUTE NUMBER	PREFIX	1 - NORTH 2 - SOUTH 3 - EAST 4 - WEST	LOCATION ROAD NAME	ROUTE TYPE	LATITUDE DECIMAL DEGREES	CRASH SEVERITY
		3		MAIN	S T	41.153815	1 - FATAL 2 - SERIOUS INJURY SUSPECTED 3 - MINOR INJURY SUSPECTED 4 - INJURY POSSIBLE 5 - PROPERTY DAMAGE ONLY
ROUTE TYPE	ROUTE NUMBER	PREFIX	1 - NORTH 2 - SOUTH 3 - EAST 4 - WEST	REFERENCE ROAD NAME (ROAD, MILEPOST, HOUSE #)	ROUTE TYPE	LONGITUDE DECIMAL DEGREES	
				WATER	S T	-81.357953	
REFERENCE POINT	DIRECTION FROM REFERENCE	ROUTE TYPE		ROAD TYPE		INTERSECTION RELATED	
1 - INTERSECTION 2 - MILE POST 3 - HOUSE #	1 - NORTH 2 - SOUTH 3 - EAST 4 - WEST	IR - INTERSTATE ROUTE (TP) US - FEDERAL US ROUTE SR - STATE ROUTE CR - NUMBERED COUNTY ROUTE TR - NUMBERED TOWNSHIP ROUTE		AL - ALLEY AV - AVENUE BL - BOULEVARD CR - CIRCLE CT - COURT DR - DRIVE HE - HEIGHTS		HW - HIGHWAY LA - LANE MP - MILEPOST OV - OVAL PK - PARKWAY PI - PIKE PL - PLACE	
1	3					<input checked="" type="checkbox"/> WITHIN INTERSECTION OR ON APPROACH <input type="checkbox"/> WITHIN INTERCHANGE AREA	
DISTANCE FROM REFERENCE	DISTANCE UNIT OF MEASURE					NUMBER OF APPROACHES	
1 0	2					4	
LOCATION OF FIRST HARMFUL EVENT				MANNER OF CRASH COLLISION/IMPACT		DIRECTION OF TRAVEL	
1 - ON ROADWAY 2 - ON SHOULDER 3 - IN MEDIAN 4 - ON ROADSIDE 5 - ON GORE 6 - OUTSIDE TRAFFIC WAY 7 - ON RAMP 8 - OFF RAMP				1 - NOT COLLISION BETWEEN TWO MOTOR VEHICLES IN TRANSPORT 2 - REAR-END 3 - HEAD-ON		1 - NORTH 2 - SOUTH 3 - EAST 4 - WEST	
9 - CROSSOVER 10 - DRIVEWAY/ALLEY ACCESS 11 - RAILWAY GRADE CROSSING 12 - SHARED USE PATHS OR TRAILS 13 - BIKE LANE 14 - TOLL BOOTH 99 - OTHER / UNKNOWN				4 - REAR-TO-REAR 5 - BACKING 6 - ANGLE 7 - SIDESWIPE, SAME DIRECTION 8 - SIDESWIPE, OPPOSITE DIRECTION 9 - OTHER / UNKNOWN		MEDIAN TYPE	
0 1				2		1 - DIVIDED FLUSH MEDIAN (<4 FEET) 2 - DIVIDED FLUSH MEDIAN (≥4 FEET) 3 - DIVIDED, DEPRESSED MEDIAN 4 - DIVIDED, RAISED MEDIAN (ANY TYPE) 9 - OTHER/UNKNOWN	
<input type="checkbox"/> WORK ZONE RELATED <input type="checkbox"/> WORKERS PRESENT <input type="checkbox"/> LAW ENFORCEMENT PRESENT <input type="checkbox"/> ACTIVE SCHOOL ZONE		WORK ZONE TYPE		LOCATION OF CRASH IN WORK ZONE		CONTOUR	
		1 - LANE CLOSURE 2 - LANE SHIFT/CROSSOVER 3 - WORK ON SHOULDER OR MEDIAN 4 - INTERMITTENT OR MOVING WORK 5 - OTHER		1 - BEFORE THE 1ST WORK ZONE WARNING SIGN 2 - ADVANCE WARNING AREA 3 - TRANSITION AREA 4 - ACTIVITY AREA 5 - TERMINATION AREA		1 1 - STRAIGHT LEVEL 2 - STRAIGHT GRADE 3 - CURVE LEVEL 4 - CURVE GRADE 9 - OTHER/UNKNOWN	
						CONDITIONS	
						2 1 - DRY 2 - WET 3 - SNOW 4 - ICE 5 - SAND, MUD, DIRT, OIL, GRAVEL 6 - WATER (STANDING, MOVING) 7 - SLUSH 9 - OTHER/UNKNOWN	
						SURFACE	
						2 1 - CONCRETE 2 - BLACKTOP, BITUMINOUS, ASPHALT 3 - BRICK/BLOCK 4 - SLAG, GRAVEL, STONE 5 - DIRT 9 - OTHER/UNKNOWN	
LIGHT CONDITION		WEATHER					
1 - DAYLIGHT 2 - DAWN/DUSK 3 - DARK - LIGHTED ROADWAY 4 - DARK - ROADWAY NOT LIGHTED 5 - DARK - UNKNOWN ROADWAY LIGHTING 9 - OTHER / UNKNOWN		1 - CLEAR 2 - CLOUDY 3 - FOG, SMOG, SMOKE 4 - RAIN 5 - SLEET, HAIL		6 - SNOW 7 - SEVERE CROSSWINDS 8 - BLOWING SAND, SOIL, DIRT, SNOW 9 - FREEZING RAIN OR FREEZING DRIZZLE 99 - OTHER / UNKNOWN			
0 1		0 2					
NARRATIVE				Indicate the north direction with an "N" on the compass diagram.			
UNIT 2 WAS STOPPED ON E. MAIN ST. AT N. WATER ST. UNIT 1 WAS BEHIND UNIT 2 AND FAILED TO MAINTAIN AN ASSURED CLEAR DISTANCE AHEAD STRIKING UNIT 2 IN THE REAR.							
CRASH REPORTED DATE / TIME		DISPATCH DATE / TIME		ARRIVAL DATE / TIME		SCENE CLEARED DATE / TIME	
12/07/2025/12:58		12/07/2025/13:00		12/07/2025/13:06		12/07/2025/13:31	
TOTAL TIME ROADWAY CLOSED	OTHER INVESTIGATION TIME	TOTAL MINUTES	OFFICER'S NAME*		CHECKED BY OFFICER'S NAME*		REPORT TAKEN BY
0 0 0	0 3 0	0 6 1	Auckland, Kyle		Nelson, Josh		<input checked="" type="checkbox"/> POLICE AGENCY <input type="checkbox"/> MOTORIST
			OFFICER'S BADGE NUMBER*		CHECKED BY OFFICER'S BADGE NUMBER*		<input type="checkbox"/> SUPPLEMENT (CORRECTION OR ADDITION TO AN EXISTING REPORT SENT TO OOPS)
			2 3 8		2 3 2		

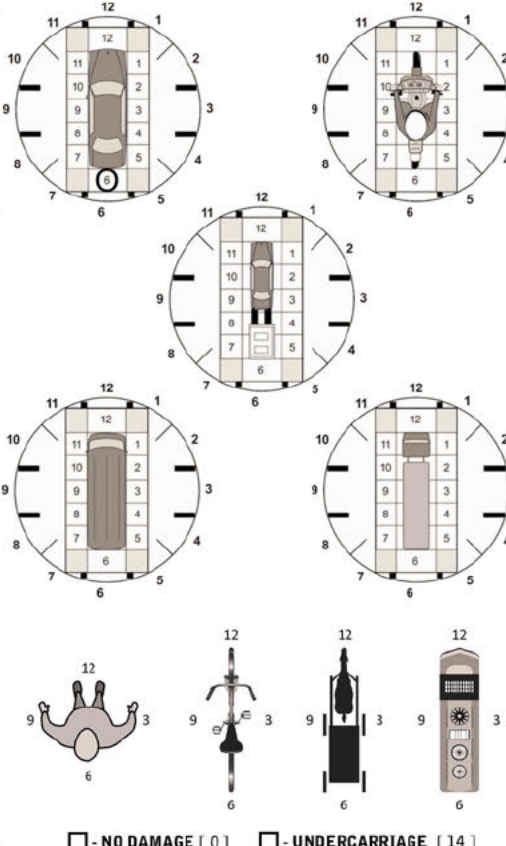


OWNER	UNIT # <b>0 1</b>	OWNER NAME: LAST, FIRST, MIDDLE (SAME AS DRIVER) <b>MURPHY, MICHAEL, P</b>	OWNER PHONE: INCLUDE AREA CODE (SAME AS DRIVER) REDACTED PER ORC 149.43(A)(1)		
	OWNER ADDRESS: STREET, CITY, STATE, ZIP (SAME AS DRIVER) <b>1428 RIDGEWOOD AVE, LAKEWOOD, OH 44107</b>				
COMMERCIAL CARRIER: NAME, ADDRESS, CITY, STATE, ZIP		COMMERCIAL CARRIER PHONE: INCLUDE AREA CODE			
VEHICLE	LP STATE <b>O H</b>	LICENSE PLATE # <b>JJD7965</b>	VEHICLE IDENTIFICATION # <b>KL7CJLSB5FB141263</b>	VEHICLE YEAR <b>2 0 1 5</b>	VEHICLE MAKE <b>Chevrolet</b>
	<input checked="" type="checkbox"/> INSURANCE VERIFIED	INSURANCE COMPANY <b>STATE FARM</b>	INSURANCE POLICY # <b>1969704SFP35</b>	COLOR <b>WHI</b>	VEHICLE MODEL <b>TRAX</b>
	TYPE OF USE <input type="checkbox"/> COMMERCIAL <input type="checkbox"/> GOVERNMENT <input type="checkbox"/> IN EMERGENCY RESPONSE		US DOT #	TOWED BY: COMPANY NAME	
	<input type="checkbox"/> INTERLOCK DEVICE EQUIPPED <input type="checkbox"/> HIT/SKIP UNIT		#OCCUPANTS <b>0 1</b>	HAZARDOUS MATERIAL <input type="checkbox"/> MATERIAL RELEASED <input type="checkbox"/> PLACARD	
	VEHICLE WEIGHT GVWR/GCWR 1 - <10K LBS. 2 - 10,001 - 26K LBS. 3 - >26K LBS.				
	UNIT TYPE <b>0 3</b>		1 - PASSENGER CAR 2 - PASSENGER VAN (MINIVAN) 3 - SPORT UTILITY VEHICLE 4 - PICK UP 5 - CARGO VAN 6 - VAN (9-15 SEATS) 7 - MOTORCYCLE 2-WHEELED 8 - MOTORCYCLE 3-WHEELED 9 - AUTOCYCLE 10 - MOPED OR MOTORIZED BICYCLE 11 - ALL TERRAIN VEHICLE (ATV / UTV) 12 - GOLF CART 13 - SNOWMOBILE 14 - SINGLE UNIT TRUCK 15 - SEMI-TRACTOR 16 - FARM EQUIPMENT 17 - MOTORHOME 18 - LIMO (LIVERY VEHICLE) 19 - BUS (16+ PASSENGERS) 20 - OTHER VEHICLE 21 - HEAVY EQUIPMENT 22 - ANIMAL WITH RIDER OR ANIMAL-DRAWN VEHICLE 23 - PEDESTRIAN / SKATER 24 - WHEELCHAIR (ANY TYPE) 25 - OTHER NON-MOTORIST 26 - BICYCLE 27 - TRAIN 99 - UNKNOWN OR HIT/SKIP		
	# OF TRAILING UNITS				
	WAS VEHICLE OPERATING IN AUTONOMOUS MODE WHEN CRASH OCCURRED? <b>2</b> 1 - YES 2 - NO 9 - OTHER / UNKNOWN		AUTONOMOUS MODE LEVEL <b>0</b> 0 - NO AUTOMATION 1 - DRIVER ASSISTANCE 2 - PARTIAL AUTOMATION 3 - CONDITIONAL AUTOMATION 4 - HIGH AUTOMATION 5 - FULL AUTOMATION 9 - UNKNOWN		
	SPECIAL FUNCTION <b>0 1</b>		1 - NONE 2 - TAXI 3 - ELECTRONIC RIDE SHARING 4 - SCHOOL TRANSPORT 5 - BUS - TRANSIT/COMMUTER 6 - BUS - CHARTER/TOUR 7 - BUS - INTERCITY 8 - BUS - SHUTTLE 9 - BUS - OTHER 10 - AMBULANCE 11 - FIRE 12 - MILITARY 13 - POLICE 14 - PUBLIC UTILITY 15 - CONSTRUCTION EQUIPMENT 16 - FARM 17 - MOWING 18 - SNOW REMOVAL 19 - TOWING 20 - SAFETY SERVICE PATROL 21 - MAIL CARRIER 99 - OTHER / UNKNOWN		
	CARGO BODY TYPE <b>0 1</b>		1 - NO CARGO BODY TYPE / NOT APPLICABLE 2 - BUS 3 - VEHICLE TOWING ANOTHER MOTORVEHICLE 4 - LOGGING 5 - INTERMODAL CONTAINER CHASSIS 6 - CARGO VAN/ENCLOSED BOX 7 - GRAIN/CHIPS/GRAVEL 8 - POLE 9 - CARGO TANK 10 - FLAT BED 11 - DUMP 12 - CONCRETE MIXER 13 - AUTOTRANSPORTER 14 - GARBAGE/REFUSE 99 - OTHER / UNKNOWN		
VEHICLE DEFECTS		1 - TURN SIGNALS 2 - HEAD LAMPS 3 - TAIL LAMPS 4 - BRAKES 5 - STEERING 6 - TIRE BLOWOUT 7 - WORN OR SLICK TIRES 8 - TRAILER EQUIPMENT DEFECTIVE 9 - MOTOR TROUBLE 10 - DISABLED FROM PRIOR ACCIDENT 99 - OTHER / UNKNOWN			
EVENT(S)	NON-MOTORIST LOCATION AT IMPACT		1 - INTERSECTION - MARKED CROSSWALK 2 - INTERSECTION - UNMARKED CROSSWALK 3 - INTERSECTION - OTHER 4 - MIDBLOCK - MARKED CROSSWALK 5 - TRAVEL LANE - OTHER LOCATION 6 - BICYCLE LANE 7 - SHOULDER / ROADSIDE 8 - SIDEWALK 9 - MEDIAN/CROSSING ISLAND 10 - DRIVEWAY ACCESS 11 - SHARED USE PATHS OR TRAILS 12 - FIRST RESPONDER AT INCIDENT SCENE 99 - OTHER / UNKNOWN		
	ACTION <b>3</b>		1 - NON-CONTACT 2 - NON-COLLISION 3 - STRIKING 4 - STRUCK 5 - BOTH STRIKING & STRUCK 9 - OTHER / UNKNOWN		
	PRE-CRASH ACTIONS <b>0 1</b>		1 - STRAIGHT AHEAD 2 - BACKING 3 - CHANGING LANES 4 - OVERTAKING/PASSING 5 - MAKING RIGHT TURN 6 - MAKING LEFT TURN 7 - MAKING U-TURN 8 - ENTERING TRAFFIC LANE 9 - LEAVING TRAFFIC LANE 10 - PARKED 11 - SLOWING OR STOPPED IN TRAFFIC 12 - DRIVERLESS 13 - NEGOTIATING A CURVE 14 - ENTERING OR CROSSING SPECIFIED LOCATION 15 - WALKING, RUNNING, JOGGING, PLAYING 16 - WORKING 17 - PUSHING VEHICLE 18 - APPROACHING OR LEAVING VEHICLE 19 - STANDING 20 - OTHER NON-MOTORIST 21 - STANDING OUTSIDE DISABLED VEHICLE 99 - OTHER / UNKNOWN		
	CONTRIBUTING CIRCUMSTANCES <b>0 8</b>		1 - NONE 2 - FAILURE TO YIELD 3 - RAN RED LIGHT 4 - RAN STOP SIGN 5 - UNSAFE SPEED 6 - IMPROPER TURN 7 - LEFT OF CENTER 8 - FOLLOWING TOO CLOSE / ACDA 9 - IMPROPER LANE CHANGE 10 - IMPROPER PASSING 11 - DROVE OFF ROAD 12 - IMPROPER BACKING 13 - IMPROPER START FROM A PARKED POSITION 14 - STOPPED OR PARKED ILLEGALLY 15 - SWERVING TO AVOID 16 - WRONG WAY 17 - VISION OBSTRUCTION 18 - OPERATING DEFECTIVE EQUIPMENT 19 - LOAD SHIFTING/FALLING/SPILLING 20 - IMPROPER CROSSING 21 - LYING IN ROADWAY 22 - NOT DISCERNIBLE 23 - OPENING DOOR INTO ROADWAY 99 - OTHER IMPROPER ACTION		
	SEQUENCE OF EVENTS		NON-COLLISION 1 - OVERTURN/ROLLOVER 2 - FIRE/EXPLOSION 3 - IMMERSION 4 - JACKKNIFE 5 - CARGO / EQUIPMENT LOSS OR SHIFT 6 - EQUIPMENT FAILURE 7 - SEPARATION OF UNITS 8 - RAN OFF ROAD RIGHT 9 - RAN OFF ROAD LEFT 10 - CROSS MEDIAN 11 - CROSS CENTERLINE - OPPOSITE DIRECTION OF TRAVEL 12 - DOWNHILL RUNAWAY 13 - OTHER NON-COLLISION 14 - PEDESTRIAN 15 - PEDALCYCLE 16 - RAILWAY VEHICLE 17 - ANIMAL - FARM 18 - ANIMAL - DEER 19 - ANIMAL - OTHER 20 - MOTOR VEHICLE IN TRANSPORT 21 - PARKED MOTORVEHICLE 22 - WORK ZONE MAINTENANCE EQUIPMENT 23 - STRUCK BY FALLING, SHIFTING CARGO OR ANYTHING SET IN MOTION BY A MOTOR VEHICLE 24 - OTHER MOVABLE OBJECT		
	COLLISION WITH FIXED OBJECT - STRUCK		25 - IMPACT ATTENUATOR / CRASH CUSHION 26 - BRIDGE OVERHEAD STRUCTURE 27 - BRIDGE PIER OR ABUTMENT 28 - BRIDGE PARAPET 29 - BRIDGE RAIL 30 - GUARDRAIL FACE 31 - GUARDRAIL END 32 - PORTABLE BARRIER 33 - MEDIAN CABLE BARRIER 34 - MEDIAN GUARDRAIL BARRIER 35 - MEDIAN CONCRETE BARRIER 36 - MEDIAN OTHER BARRIER 37 - TRAFFIC SIGN POST 38 - OVERHEAD SIGN POST 39 - LIGHT / LUMINARIES SUPPORT 40 - UTILITY POLE 41 - OTHER POST, POLE OR SUPPORT 42 - CULVERT 43 - CURB 44 - DITCH 45 - EMBANKMENT 46 - FENCE 47 - MAILBOX 48 - TREE 49 - FIRE HYDRANT 50 - WORK ZONE MAINTENANCE EQUIPMENT 51 - WALL 52 - BUILDING 53 - TUNNEL 54 - OTHER FIXED OBJECT 99 - OTHER / UNKNOWN		
	FIRST HARMFUL EVENT <b>1</b>		MOST HARMFUL EVENT <b>1</b>		

LOCAL REPORT NUMBER <b>2 0 2 5 - 0 0 0 1 7 2 2 5</b>	
DAMAGE DAMAGE SCALE <b>2</b> 1 - NONE 2 - MINOR DAMAGE 3 - FUNCTIONAL DAMAGE 4 - DISABLING DAMAGE 9 - UNKNOWN	
DAMAGED AREA(S) INDICATE ALL THAT APPLY	
	
<input type="checkbox"/> - NO DAMAGE [ 0 ] <input type="checkbox"/> - UNDERCARRIAGE [ 14 ] <input type="checkbox"/> - TOP [ 13 ] <input type="checkbox"/> - ALL AREAS [ 15 ] <input type="checkbox"/> - UNIT NOT AT SCENE [ 16 ]	
INITIAL POINT OF CONTACT <b>1 2</b> 0 - NO DAMAGE 1 - 12 - REFER TO UNIT DIAGRAM 13 - TOP 14 - UNDERCARRIAGE 15 - VEHICLE NOT AT SCENE 99 - UNKNOWN	
TRAFFIC TRAFFICWAY FLOW <b>2</b> 1 - ONE-WAY 2 - TWO-WAY TRAFFIC CONTROL <b>2</b> 1 - ROUNDABOUT 2 - SIGNAL 3 - FLASHER 4 - STOP SIGN 5 - YIELD SIGN 6 - NO CONTROL	
# OF THROUGH LANES ON ROAD <b>2</b>	RAIL GRADE CROSSING <b>1</b> 1 - NOT INVOLVED 2 - INVOLVED-ACTIVE CROSSING 3 - INVOLVED-PASSIVE CROSSING
UNIT / NON-MOTORIST DIRECTION FROM <b>3</b> TO <b>4</b> 1 - NORTH 2 - SOUTH 3 - EAST 4 - WEST 5 - NORTHEAST 6 - NORTHWEST 7 - SOUTHEAST 8 - SOUTHWEST 9 - OTHER / UNKNOWN	
UNIT SPEED <b>0 0 5</b>	DETECTED SPEED <b>1</b> 1 - STATED / ESTIMATED SPEED 2 - CALCULATED / EDR 3 - UNDETERMINED
POSTED SPEED <b>2 5</b>	



OWNER	UNIT # <b>0 2</b>	OWNER NAME: LAST, FIRST, MIDDLE ( ) SAME AS DRIVER <b>MOLL, DAVID, JOHN</b>	OWNER PHONE: INCLUDE AREA CODE ( ) SAME AS DRIVER REDACTED PER ORC 149.43(A)(1)																																																												
	OWNER ADDRESS: STREET, CITY, STATE, ZIP ( ) SAME AS DRIVER <b>20069 CAROLYN AVE, FAIRVIEW PARK, OH 44126</b>																																																														
COMMERCIAL CARRIER: NAME, ADDRESS, CITY, STATE, ZIP		COMMERCIAL CARRIER PHONE: INCLUDE AREA CODE																																																													
VEHICLE	LP STATE <b>O H</b>	LICENSE PLATE # <b>CG68ZC</b>	VEHICLE IDENTIFICATION # <b>3 F AHP 0 J A 9 C R 4 3 2 1 4 8</b>	VEHICLE YEAR <b>2 0 1 2</b>	VEHICLE MAKE <b>Ford</b>																																																										
	<input checked="" type="checkbox"/> INSURANCE VERIFIED	INSURANCE COMPANY <b>STATE FARM</b>	INSURANCE POLICY # <b>4264004SFP35</b>	COLOR <b>SIL</b>	VEHICLE MODEL <b>FUSION</b>																																																										
	<input type="checkbox"/> COMMERCIAL	<input type="checkbox"/> GOVERNMENT	<input type="checkbox"/> IN EMERGENCY RESPONSE	TOWED BY: COMPANY NAME																																																											
	<input type="checkbox"/> INTERLOCK DEVICE EQUIPPED	<input type="checkbox"/> HIT/SKIP UNIT	#OCCUPANTS <b>0 1</b>	HAZARDOUS MATERIAL <input type="checkbox"/> MATERIAL RELEASED <input type="checkbox"/> PLACARD																																																											
	TYPE OF USE		US DOT #	VEHICLE WEIGHT GVWR/GCWR																																																											
	<input type="checkbox"/> PASSENGER CAR		<input type="checkbox"/> PASSENGER VAN (MINIVAN)	<input type="checkbox"/> SPORT UTILITY VEHICLE	<input type="checkbox"/> PICK UP	<input type="checkbox"/> CARGO VAN	<input type="checkbox"/> VAN (9-15 SEATS)	<input type="checkbox"/> MOTORCYCLE 2-WHEELED	<input type="checkbox"/> MOTORCYCLE 3-WHEELED	<input type="checkbox"/> AUTOCYCLE	<input type="checkbox"/> MOPED OR MOTORIZED BICYCLE	<input type="checkbox"/> ALL TERRAIN VEHICLE (ATV / UTV)	<input type="checkbox"/> GOLF CART	<input type="checkbox"/> SNOWMOBILE	<input type="checkbox"/> SINGLE UNIT TRUCK	<input type="checkbox"/> SEMI-TRACTOR	<input type="checkbox"/> FARM EQUIPMENT	<input type="checkbox"/> MOTORHOME	<input type="checkbox"/> LIMO (LIVERY VEHICLE)	<input type="checkbox"/> BUS (16+ PASSENGERS)	<input type="checkbox"/> OTHER VEHICLE	<input type="checkbox"/> HEAVY EQUIPMENT	<input type="checkbox"/> ANIMAL WITH RIDER OR ANIMAL-DRAWN VEHICLE	<input type="checkbox"/> PEDESTRIAN / SKATER	<input type="checkbox"/> WHEELCHAIR (ANY TYPE)	<input type="checkbox"/> OTHER NON-MOTORIST	<input type="checkbox"/> BICYCLE	<input type="checkbox"/> TRAIN	<input type="checkbox"/> UNKNOWN OR HIT/SKIP																																		
	UNIT TYPE		# OF TRAILING UNITS		WAS VEHICLE OPERATING IN AUTONOMOUS MODE WHEN CRASH OCCURRED?		AUTONOMOUS MODE LEVEL		1 - NO AUTOMATION		2 - DRIVER ASSISTANCE		3 - PARTIAL AUTOMATION		4 - CONDITIONAL AUTOMATION		5 - HIGH AUTOMATION		9 - UNKNOWN																																												
	SPECIAL FUNCTION		1 - NONE		2 - TAXI		3 - ELECTRONIC RIDE SHARING		4 - SCHOOL TRANSPORT		5 - BUS - TRANSIT/COMMUTER		6 - BUS - CHARTER/TOUR		7 - BUS - INTERCITY		8 - BUS - SHUTTLE		9 - BUS - OTHER		10 - AMBULANCE		11 - FIRE		12 - MILITARY		13 - POLICE		14 - PUBLIC UTILITY		15 - CONSTRUCTION EQUIPMENT		16 - FARM		17 - MOWING		18 - SNOW REMOVAL		19 - TOWING		20 - SAFETY SERVICE PATROL		21 - MAIL CARRIER		99 - OTHER / UNKNOWN																		
	CARGO BODY TYPE		1 - NO CARGO BODY TYPE / NOT APPLICABLE		2 - BUS		3 - VEHICLE TOWING ANOTHER MOTORVEHICLE		4 - LOGGING		5 - INTERMODAL CONTAINER CHASSIS		6 - CARGO VAN/ENCLOSED BOX		7 - GRAIN/CHIPS/GRAVEL		8 - POLE		9 - CARGO TANK		10 - FLAT BED		11 - DUMP		12 - CONCRETE MIXER		13 - AUTOTRANSPORTER		14 - GARBAGE/REFUSE		99 - OTHER / UNKNOWN																																
	VEHICLE DEFECTS		1 - TURN SIGNALS		2 - HEAD LAMPS		3 - TAIL LAMPS		4 - BRAKES		5 - STEERING		6 - TIRE BLOWOUT		7 - WORN OR SLICK TIRES		8 - TRAILER EQUIPMENT DEFECTIVE		9 - MOTOR TROUBLE		10 - DISABLED FROM PRIOR ACCIDENT		99 - OTHER / UNKNOWN																																								
NON-MOTORIST LOCATION AT IMPACT		1 - INTERSECTION - MARKED CROSSWALK		2 - INTERSECTION - UNMARKED CROSSWALK		3 - INTERSECTION - OTHER		4 - MIDBLOCK - MARKED CROSSWALK		5 - TRAVEL LANE - OTHER LOCATION		6 - BICYCLE LANE		7 - SHOULDER / ROADSIDE		8 - SIDEWALK		9 - MEDIAN/CROSSING ISLAND		10 - DRIVEWAY ACCESS		11 - SHARED USE PATHS OR TRAILS		12 - FIRST RESPONDER AT INCIDENT SCENE		99 - OTHER / UNKNOWN																																					
ACTION		1 - NON-CONTACT		2 - NON-COLLISION		3 - STRIKING		4 - STRUCK		5 - BOTH STRIKING & STRUCK		9 - OTHER / UNKNOWN		1 - STRAIGHT AHEAD		2 - BACKING		3 - CHANGING LANES		4 - OVERTAKING/PASSING		5 - MAKING RIGHT TURN		6 - MAKING LEFT TURN		7 - MAKING U-TURN		8 - ENTERING TRAFFIC LANE		9 - LEAVING TRAFFIC LANE		10 - PARKED		11 - SLOWING OR STOPPED IN TRAFFIC		12 - DRIVERLESS		13 - NEGOTIATING A CURVE		14 - ENTERING OR CROSSING SPECIFIED LOCATION		15 - WALKING, RUNNING, JOGGING, PLAYING		16 - WORKING		17 - PUSHING VEHICLE		18 - APPROACHING OR LEAVING VEHICLE		19 - STANDING		20 - OTHER NON-MOTORIST		21 - STANDING OUTSIDE DISABLED VEHICLE		99 - OTHER / UNKNOWN							
CONTRIBUTING CIRCUMSTANCES		1 - NONE		2 - FAILURE TO YIELD		3 - RAN RED LIGHT		4 - RAN STOP SIGN		5 - UNSAFE SPEED		6 - IMPROPER TURN		7 - LEFT OF CENTER		8 - FOLLOWING TOO CLOSE / ACDA		9 - IMPROPER LANE CHANGE		10 - IMPROPER PASSING		11 - DROVE OFF ROAD		12 - IMPROPER BACKING		13 - IMPROPER START FROM A PARKED POSITION		14 - STOPPED OR PARKED ILLEGALLY		15 - SWERVING TO AVOID		16 - WRONG WAY		17 - VISION OBSTRUCTION		18 - OPERATING DEFECTIVE EQUIPMENT		19 - LOAD SHIFTING/FALLING/SPILLING		20 - IMPROPER CROSSING		21 - LYING IN ROADWAY		22 - NOT DISCERNIBLE		23 - OPENING DOOR INTO ROADWAY		99 - OTHER IMPROPER ACTION															
SEQUENCE OF EVENTS		1 - OVERTURN/ROLLOVER		2 - FIRE/EXPLOSION		3 - IMMERSION		4 - JACKKNIFE		5 - CARGO / EQUIPMENT LOSS OR SHIFT		6 - EQUIPMENT FAILURE		7 - SEPARATION OF UNITS		8 - RAN OFF ROAD RIGHT		9 - RAN OFF ROAD LEFT		10 - CROSS MEDIAN		11 - CROSS CENTERLINE - OPPOSITE DIRECTION OF TRAVEL		12 - DOWNHILL RUNAWAY		13 - OTHER NON-COLLISION		14 - PEDESTRIAN		15 - PEDALCYCLE		16 - RAILWAY VEHICLE		17 - ANIMAL - FARM		18 - ANIMAL - DEER		19 - ANIMAL - OTHER		20 - MOTOR VEHICLE IN TRANSPORT		21 - PARKED MOTORVEHICLE		22 - WORK ZONE MAINTENANCE EQUIPMENT		23 - STRUCK BY FALLING, SHIFTING CARGO OR ANYTHING SET IN MOTION BY A MOTOR VEHICLE		24 - OTHER MOVABLE OBJECT															
COLLISION WITH FIXED OBJECT - STRUCK		25 - IMPACT ATTENUATOR / CRASH CUSHION		26 - BRIDGE OVERHEAD STRUCTURE		27 - BRIDGE PIER OR ABUTMENT		28 - BRIDGE PARAPET		29 - BRIDGE RAIL		30 - GUARDRAIL FACE		31 - GUARDRAIL END		32 - PORTABLE BARRIER		33 - MEDIAN CABLE BARRIER		34 - MEDIAN GUARDRAIL BARRIER		35 - MEDIAN CONCRETE BARRIER		36 - MEDIAN OTHER BARRIER		37 - TRAFFIC SIGN POST		38 - OVERHEAD SIGN POST		39 - LIGHT / LUMINARIES SUPPORT		40 - UTILITY POLE		41 - OTHER POST, POLE OR SUPPORT		42 - CULVERT		43 - CURB		44 - DITCH		45 - EMBANKMENT		46 - FENCE		47 - MAILBOX		48 - TREE		49 - FIRE HYDRANT		50 - WORK ZONE MAINTENANCE EQUIPMENT		51 - WALL		52 - BUILDING		53 - TUNNEL		54 - OTHER FIXED OBJECT		99 - OTHER / UNKNOWN	
FIRST HARMFUL EVENT		1		MOST HARMFUL EVENT		1																																																									

LOCAL REPORT NUMBER <b>2 0 2 5 - 0 0 0 1 7 2 2 5</b>					
DAMAGE					
DAMAGE SCALE					
1 - NONE		3 - FUNCTIONAL DAMAGE			
2 - MINOR DAMAGE		4 - DISABLING DAMAGE			
9 - UNKNOWN					
DAMAGED AREA(S) INDICATE ALL THAT APPLY					
					
<input type="checkbox"/> - NO DAMAGE [ 0 ]		<input type="checkbox"/> - UNDERCARRIAGE [ 14 ]			
<input type="checkbox"/> - TOP [ 13 ]		<input type="checkbox"/> - ALL AREAS [ 15 ]			
<input type="checkbox"/> - UNIT NOT AT SCENE [ 16 ]					
INITIAL POINT OF CONTACT					
0 - NO DAMAGE		14 - UNDERCARRIAGE			
1-12 - REFER TO UNIT DIAGRAM		15 - VEHICLE NOT AT SCENE			
13 - TOP		99 - UNKNOWN			
TRAFFIC					
TRAFFICWAY FLOW		TRAFFIC CONTROL			
1 - ONE-WAY		1 - ROUNDABOUT		4 - STOP SIGN	
2 - TWO-WAY		2 - SIGNAL		5 - YIELD SIGN	
		3 - FLASHER		6 - NO CONTROL	
# OF THROUGH LANES ON ROAD		RAIL GRADE CROSSING			
2		1 - NOT INVOLVED			
		2 - INVOLVED-ACTIVE CROSSING			
		3 - INVOLVED-PASSIVE CROSSING			
UNIT / NON-MOTORIST DIRECTION					
FROM 3 TO 4		1 - NORTH		5 - NORTHEAST	
		2 - SOUTH		6 - NORTHWEST	
		3 - EAST		7 - SOUTHEAST	
		4 - WEST		8 - SOUTHWEST	
		9 - OTHER / UNKNOWN			
UNIT SPEED		DETECTED SPEED			
0 0 0		1 - STATED / ESTIMATED SPEED			
POSTED SPEED		2 - CALCULATED / EDR			
2 5		3 - UNDETERMINED			



## MOTORIST / Non-MOTORIST

LOCAL REPORT NUMBER													
2 0 2 5 - 0 0 0 1 7 2 2 5													
UNIT #	NAME: LAST, FIRST, MIDDLE				DATE OF BIRTH		AGE	GENDER					
0 1	MURPHY, ISABELLA, CHRISTINA				0 6 0 1 2 0 0 4		2 1	F					
ADDRESS: STREET, CITY, STATE, ZIP					CONTACT PHONE - INCLUDE AREA CODE								
1261 COVE AVE, LAKEWOOD, OH 44107					REDACTED PER ORC 149.43(A)(1)								
INJURIES	INJURED TAKEN BY	EMS AGENCY (NAME)	INJURED TAKEN TO: MEDICAL FACILITY (NAME, CITY)		SAFETY EQUIPMENT USED	DOT-COMPLIANT MC HELMET	SEATING POSITION	AIR BAG USAGE	EJECTION	TRAPPED			
5					0 4	<input type="checkbox"/>	0 1	1	1	1			
OL STATE	OPERATOR LICENSE NUMBER		OFFENSE CHARGED		LOCAL CODE	OFFENSE DESCRIPTION		CITATION NUMBER					
O H	REDACTED PER ORC 4501:1-12		333.03		X	Maximum Speed Limits		30813					
OL CLASS	ENDORSEMENT SELECT UP TO 2	RESTRICTION SELECT UP TO 3	DRIVER DISTRACTED BY	ALCOHOL / DRUG SUSPECTED		CONDITION	ALCOHOL TEST		DRUG TEST(S)				
4			1	<input type="checkbox"/> ALCOHOL <input type="checkbox"/> MARIJUANA <input type="checkbox"/> OTHER DRUG		1	STATUS	TYPE	VALUE	STATUS	TYPE	RESULT SELECT UP TO 4	
							1	1		1	1		
UNIT #	NAME: LAST, FIRST, MIDDLE				DATE OF BIRTH		AGE	GENDER					
0 2	MOLL, KEVIN, JOSEPH				0 9 1 2 2 0 0 3		2 2	M					
ADDRESS: STREET, CITY, STATE, ZIP					CONTACT PHONE - INCLUDE AREA CODE								
20069 CAROLYN AVE, FAIRVIEW PARK, OH 44126					REDACTED PER ORC 149.43(A)(1)								
INJURIES	INJURED TAKEN BY	EMS AGENCY (NAME)	INJURED TAKEN TO: MEDICAL FACILITY (NAME, CITY)		SAFETY EQUIPMENT USED	DOT-COMPLIANT MC HELMET	SEATING POSITION	AIR BAG USAGE	EJECTION	TRAPPED			
5					0 4	<input type="checkbox"/>	0 1	1	1	1			
OL STATE	OPERATOR LICENSE NUMBER		OFFENSE CHARGED		LOCAL CODE	OFFENSE DESCRIPTION		CITATION NUMBER					
O H	REDACTED PER ORC 4501:1-12												
OL CLASS	ENDORSEMENT SELECT UP TO 2	RESTRICTION SELECT UP TO 3	DRIVER DISTRACTED BY	ALCOHOL / DRUG SUSPECTED		CONDITION	ALCOHOL TEST		DRUG TEST(S)				
4			1	<input type="checkbox"/> ALCOHOL <input type="checkbox"/> MARIJUANA <input type="checkbox"/> OTHER DRUG		1	STATUS	TYPE	VALUE	STATUS	TYPE	RESULT SELECT UP TO 4	
							1	1		1	1		
UNIT #	NAME: LAST, FIRST, MIDDLE				DATE OF BIRTH		AGE	GENDER					
ADDRESS: STREET, CITY, STATE, ZIP					CONTACT PHONE - INCLUDE AREA CODE								
INJURIES	INJURED TAKEN BY	EMS AGENCY (NAME)	INJURED TAKEN TO: MEDICAL FACILITY (NAME, CITY)		SAFETY EQUIPMENT USED	DOT-COMPLIANT MC HELMET	SEATING POSITION	AIR BAG USAGE	EJECTION	TRAPPED			
						<input type="checkbox"/>							
OL STATE	OPERATOR LICENSE NUMBER		OFFENSE CHARGED		LOCAL CODE	OFFENSE DESCRIPTION		CITATION NUMBER					
OL CLASS	ENDORSEMENT SELECT UP TO 2	RESTRICTION SELECT UP TO 3	DRIVER DISTRACTED BY	ALCOHOL / DRUG SUSPECTED		CONDITION	ALCOHOL TEST		DRUG TEST(S)				
				<input type="checkbox"/> ALCOHOL <input type="checkbox"/> MARIJUANA <input type="checkbox"/> OTHER DRUG			STATUS	TYPE	VALUE	STATUS	TYPE	RESULT SELECT UP TO 4	
INJURIES		SEATING POSITION		AIR BAG		OL CLASS		OL RESTRICTION(S)		DRIVER DISTRACTION		TEST STATUS	
1 - FATAL		1 - FRONT - LEFT SIDE (MOTORCYCLE DRIVER)		1 - NOT DEPLOYED		1 - CLASS A		1 - ALCOHOL INTERLOCK DEVICE		1 - NOT DISTRACTED		1 - NONE GIVEN	
2 - SUSPECTED SERIOUS INJURY		2 - FRONT - MIDDLE		2 - DEPLOYED FRONT		2 - CLASS B		2 - CDL INTRASTATE ONLY		2 - MANUALLY OPERATING AN ELECTRONIC COMMUNICATION DEVICE (TEXTING, TYPING, DIALING)		2 - TEST REFUSED	
3 - SUSPECTED MINOR INJURY		3 - FRONT - RIGHT SIDE		3 - DEPLOYED SIDE		3 - CLASS C		3 - CORRECTIVE LENSES		3 - TALKING ON HANDS-FREE COMMUNICATION DEVICE		3 - TEST GIVEN, CONTAMINATED SAMPLE / UNUSABLE	
4 - POSSIBLE INJURY		4 - SECOND - LEFT SIDE (MOTORCYCLE PASSENGER)		4 - DEPLOYED BOTH FRONT / SIDE		4 - REGULAR CLASS (OHIO = D)		4 - FARM WAIVER		4 - TALKING ON HAND-HELD COMMUNICATION DEVICE		4 - TEST GIVEN, RESULTS KNOWN	
5 - NO APPARENT INJURY		5 - SECOND - MIDDLE		5 - NOT APPLICABLE		5 - M/C MOPED ONLY		5 - EXCEPT CLASS A BUS		5 - OTHER ACTIVITY WITH AN ELECTRONIC DEVICE		5 - TEST GIVEN, RESULTS UNKNOWN	
INJURED TAKEN BY		6 - SECOND - RIGHT SIDE		9 - DEPLOYMENT UNKNOWN		6 - NO VALID OL		6 - EXCEPT CLASS A & CLASS B BUS		6 - PASSENGER		ALCOHOL TEST TYPE	
1 - NOT TRANSPORTED / TREATED AT SCENE		7 - THIRD - LEFT SIDE (MOTORCYCLE SIDE CAR)		EJECTION		H - HAZMAT		7 - EXCEPT TRACTOR-TRAILER		7 - OTHER DISTRACTION INSIDE THE VEHICLE		1 - NONE	
2 - EMS		8 - THIRD - MIDDLE		1 - NOT EJECTED		M - MOTORCYCLE		8 - INTERMEDIATE LICENSE RESTRICTIONS		8 - OTHER DISTRACTION OUTSIDE THE VEHICLE		2 - BLOOD	
3 - POLICE		9 - THIRD - RIGHT SIDE		2 - PARTIALLY EJECTED		P - PASSENGER		9 - LEARNER'S PERMIT RESTRICTIONS		9 - OTHER / UNKNOWN		3 - URINE	
9 - OTHER / UNKNOWN		10 - SLEEPER SECTION OF TRUCK CAB		3 - TOTALLY EJECTED		N - TANKER		10 - LIMITED TO DAYLIGHT ONLY		CONDITION		4 - BREATH	
SAFETY EQUIPMENT		11 - PASSENGER IN OTHER ENCLOSED CARGO AREA (NON-TRAILING UNIT, BUS, PICK-UP WITH CAP)		4 - NOT APPLICABLE		Q - MOTOR SCOOTER		11 - LIMITED TO EMPLOYMENT		1 - APPARENTLY NORMAL		5 - OTHER	
1 - NONE USED		12 - PASSENGER IN UNENCLOSED CARGO AREA		TRAPPED		R - THREE-WHEEL MOTORCYCLE		12 - LIMITED - OTHER		2 - PHYSICAL IMPAIRMENT		DRUG TEST TYPE	
2 - SHOULDER BELT ONLY USED		13 - TRAILING UNIT		1 - NOT TRAPPED		S - SCHOOL BUS		13 - MECHANICAL DEVICES (SPECIAL BRAKES, HAND CONTROLS, OR OTHER ADAPTIVE DEVICES)		3 - EMOTIONAL (E.G., DEPRESSED, ANGRY, DISTURBED)		1 - NONE	
3 - LAP BELT ONLY USED		14 - RIDING ON VEHICLE EXTERIOR (NON-TRAILING UNIT)		2 - EXTRICATED BY MECHANICAL MEANS		T - DOUBLE & TRIPLE TRAILERS		14 - MILITARY VEHICLES ONLY		4 - ILLNESS		2 - BLOOD	
4 - SHOULDER & LAP BELT USED		15 - NON-MOTORIST		3 - FREED BY NON-MECHANICAL MEANS		X - TANKER / HAZMAT		15 - MOTOR VEHICLES WITHOUT AIR BRAKES		5 - FELL ASLEEP, FAINTED, FATIGUED, ETC.		3 - URINE	
5 - CHILD RESTRAINT SYSTEM - FORWARD FACING		99 - OTHER / UNKNOWN		GENDER				16 - OUTSIDE MIRROR		6 - UNDER THE INFLUENCE OF MEDICATIONS / DRUGS / ALCOHOL		4 - OTHER	
6 - CHILD RESTRAINT SYSTEM - REAR FACING				F - FEMALE				17 - PROSTHETIC AID		9 - OTHER / UNKNOWN		DRUG TEST RESULT(S)	
7 - BOOSTER SEAT				M - MALE				18 - OTHER				1 - AMPHETAMINES	
8 - HELMET USED				U - OTHER / UNKNOWN								2 - BARBITURATES	
9 - PROTECTIVE PADS USED (ELBOW, KNEES, ETC.)												3 - BENZODIAZEPINES	
10 - REFLECTIVE CLOTHING												4 - CANNABINOIDS	
11 - LIGHTING - PEDESTRIAN / BICYCLE ONLY												5 - COCAINE	
99 - OTHER / UNKNOWN												6 - OPIATES / OPIOIDS	
												7 - OTHER	
												8 - NEGATIVE RESULTS	